

CONFIDENTIAL

**CAMP OFFICE OF THE SPECIAL TASK FORCE
(SURVEY & DEMARCATION OF SOUTHERN RIDGE)
HAUZ RANI CITY FOREST, M.B. ROAD, SAKET, NEW DELHI**

REPORT OF SPECIAL TASK FORCE (STF) AS PER THE DUTIES ASSIGNED VIDE CCF's ORDER NO. F.8(118)/PA/CF/RUC/Pt-IV/7709-7723 DATED 28/2/2012 ON IDENTIFICATION, TOTAL STATION METHOD (TSM) SURVEY AND DEMARCATION OF FOREST LAND IN SOUTHERN RIDGE IN RESPECT OF ASOLA VILLAGE (TOTAL AREA OF THE VILLAGE : 14157 BIGHA) OF THE SOUTH REVENUE DISTRICT

1. Background:

- Pursuant to the decision taken during the meeting held on 2/2/2012 under Chairmanship of Divisional Commissioner, GNCTD and subsequent CCF's order No. F.8(118)/PA/CF/RUC/Pt-IV/7709-7723 dated 28/2/2012 a Special Task Force was created for the purpose of identification & TSM Survey & Demarcation of Forest Land in Southern Ridge. Duties and Responsibilities of the Special Task Force (STF) is outlined in the above order dated 28/2/2012. Kanungo & Patwari were posted vide SDM-I (HQ) Order no. F.7/Top/Tt/GA/Estt/DC/07/Pt. File/222 dated 7/2/2012 & Even No. 288 dated 16/2/2012. Forest Officials were deputed vide DCF (HQ) Order No. 8(328) /Forest Land/P/g/2011-12/1204-25 dated 16/2/2012. A HUB has been created at Hauz Rani City Forest from where the Special Task Force is operating.

2. Methodology adopted:

- Copy of Masavi of Asola Village was obtained by Special Task Force (STF) from the Sadar Kanungo Office at Tis Hazari. Copy of Field Book, Khasra Girdawari, Khatauni / Zamabandi & Sizr was obtained from the South Revenue District.
- Information relating Forest Land as per the Notifications for Protected Forests, Reserved Forests & Other relating Orders and Notifications from the revenue records of Asola Village were segregated at one place by the revenue officials of STF.
- CE Info System Pvt. Ltd (Map my India), 68, Okhla Industrial Estate Phase-III, New Delhi-110020, TSM Survey team has been deployed by I&FCD assisting the STF in carrying out the assigned work for Asola Village.
- With the help of the TSM survey team the Masavi of the village was digitized. For digitization the measurements & the angles shown in the Masavi were scrupulously followed. Subsequently all the Khasra No. was shown on the same.
- For the purpose of Geo-referencing & Field Verification/ Ground Truthing of the Digitized Map the members of the STF along with the TSM Survey team carried out an extensive exercise in the field. TSM Machine and Differential GPS were used in the field to pick up the reference points. Reference points/lines were identified by Halqua Patwari & Field Kanungo of Asola Village & members of STF. One Survey Point was located on North-West corner of Khasra No-7 & 122 which has been used for the purpose of geo-referencing & ground truthing. No any other survey pillar either of Revenue or of Survey of India could be located in the field despite best of efforts

but members of STF putting up their best of the field knowledge of the various landmarks/points and linking them with various landmarks/points shown in the masavi carried out the ground truthing. The digitized map & geo-referenced map were re-verified to impart it the required accuracy.

- Segregated information from the revenue records regarding the Forest Land were shown/fed against the corresponding khasras in the digitized geo-referenced map of the Village.

3. Information on Forest Land vide Revenue Department Notification dated 2/4/1996:

- Pursuant to the Orders of Hon'ble Supreme Court of India in IA No. 18 & 22 in Writ Petition (Civil) No. 4677/85 M. C. Mehta V/s Union of India & Others in their order dated 25-1-96 and 13-3-96 directing for excluding the Uncultivated Surplus land of Gaon Sabha falling in "Ridge" from vesting in Gaon Sabha u/s 154 of the Delhi Land Reforms Act, 1954 and to make available for the purpose of creation of Reserved Forests, vide Revenue Department Notification dated 2nd April, 1996 total 8387 Bigha 6 Biswa (10517 Acre 10 Biswa) of 14 Villages mentioned therein were excluded from vesting in Gaon Sabha and were placed at the disposal of the Forest Department of which 8387 Bigha 06 Biswa were of Asola village of South Revenue District.

- Details in respect of the above 8387 Bigha 6 Biswa are as follows:

Khasra No	Area		Remarks
	Bigha	Biswa	
1309	8	8	
1876/1310	7	17	
1332	58	7	
1515	1	15	
1517	17	19	
1521Min	14	9	
1523Min	20	14	
1528	8	4	
1573	1	8	
1667	38	1	
1668	28	15	
1671	6	16	
1675Min	2	7	
1677	232	12	
1723	146	5	
1724	59	6	
1725	0	11	
1728	131	16	
1735	0	19	
1736	11	16	
1744	25	11	
1745	7	4	
1746	28	19	
1748	28	19	

[Handwritten signature] *[Handwritten initials]* *[Handwritten mark]*

1750	170	3	
1752	103	8	
1753	110	15	
1754	108	16	
1755	300	1	
1756	34	16	
1757	81	0	
1758	295	17	
1759	4	3	
1760	300	0	
1761	257	4	
1762	300	0	
1763	221	12	
1764	192	19	
1765	245	19	
1766	15	12	
1767	68	1	
1768	300	1	
1769	106	3	
1770	306	14	
1771	34	4	
1772	137	14	
1773	300	0	
1774	300	0	
1775	300	0	
1776	300	0	
1777	300	0	
1778	300	0	
1779	210	0	
1780	226	3	
1781	300	0	
1782	300	0	
1783	300	0	
1784	133	6	
1785	180	6	
1786	215	18	
1787	138	5	
Total	8387	06	

Note: Though as per the Notification of 1996 area of 8387 Bigha 06 Biswa of Asola Village was notified but actually the area of the notified Khasras adds to 8387 Bigha 18 Biswa as shown in the above table.

4. Information on Forest Land vide Development Department Notification dated 24/5/1994:

- In pursuance of the provisions of Section-4 of the Indian Forest Act, 1927 (Act No. 16 of 1927), vide Notification No. 10(42)-I/PA/DCF/93/2012-17(1) dated 24/5/1994 the land mentioned in Schedule 'A'

[Handwritten signature]

[Handwritten signature]

[Handwritten signature]

[Handwritten signature]

of the same has been declared as Reserved Forest. As per the Schedule 'A' of the above notification Total 7777 Ha Appox. (Northern Ridge: Appox.87 Ha; Central Ridge: Appox. 864 Ha; South Central Ridges: Appox.626 Ha; Southern Ridge: Appox. 6200 Ha) was notified.

- The Schedule 'A' of the above notification in respect of Southern Ridge is reproduced as follows:

All forest lands and wastelands which is the property of the government of over which government have proprietary rights in:

IV	Southern Ridge in NCT of Delhi	North by	Power line from Mahipalpur to Sultanpur Gauri Tomb, Telephone line from Sultan Pur Gauri Tomb to Crossing of main Power Line & Road, Western Boundary of Rajokari, Western Boundary of Aya Nagar, Southern Boundary of Jaunapur, Southern Boundary of Fatehpur Beri, Eastern Boundary of Rajokari Village, Eastern Boundary of Shahoorpur, Eastern Boundary of Chandanholra, Eastern Boundary of Satbari, Eastern Boundary of Maidangarhi, Southern Boundary of Naib Sarai, South Eastern Boundary of Deoli and Adilabad Ruins.
		South by	State of Haryana
		East by	Suraj Kund Road and State of Haryana
		West by	State of Haryana, Eastern. Boundary of Rajokari, Eastern Boundary of Malikpur Kohi & Rangpuri

- In absence of the Khasra Details for the above notification dated 24/5/1994 , referring the boundary mentioned in Schedule 'A' of the notification and the digitized map of Regional Park as per MPD 2021 available with DSSDI, Survey of India(Exact boundary & land details of Regional Park not available), part of Asola village is likely to fall within the Southern Ridge as per notified boundary. Further since as per Schedule 'A' of the above notification all forest lands and wastelands which is the property of the government of over which government has proprietary rights are only notified for Reserved Forest, such information khasra vise was collected from the revenue records of the Asola Village for the purpose of the identification, survey & demarcation of the Forest Land covered under 1994 notification.

- All the lands covered under 1996 notification are also covered under 1994 notification. In addition following khasra no. of Asola village have been identified to be covered under 1994 notification following the basis described in above Para:

[Handwritten signature]

[Handwritten initials]

[Handwritten mark]

[Handwritten mark]

[Handwritten signature]

Khasra No	Bigha	Biswa
121	13	17
126	0	11
127	0	18
149	2	2
221	1	2
242	1	10
253	5	0
483	1	14
507	1	14
518	5	16
526	0	4
527	0	10
535	3	12
693	2	6
733	8	16
750	1	1
752	2	18
803	15	8
835	2	13
869	1	7
896	10	3
902	1	13
903	2	13
904	0	9
905	0	10
1007	2	0
1077	1	19
1113	1	14
1134	13	13
1141	6	7
1157	6	2
1194	13	11
1246	37	2
1257	21	19
1264	1	1
1272	5	6
1274	38	1
1300	17	6
1309	8	8
1312	1	19
1313	5	2
1318	25	18
1348	11	13

[Handwritten signature]

[Handwritten mark]

[Handwritten mark]

1354	25	10
1356	1	15
1362	3	8
1387	5	2
1392	5	2
1394	0	12
1404	1	6
1424	19	13
1430	22	15
1435	43	5
1437	40	17
1443	2	1
1451	0	6
1454	4	3
1455	2	11
1456	4	17
1465	5	10
1470	1	18
1471	28	15
1479	3	14
1490	2	8
1491	1	3
1498	29	10
1500	37	19
1506	17	14
1513	8	6
1547	5	4
1552	23	10
1555	3	11
1576	19	12
1582	1	9
1586	1	12
1590	0	7
1593	28	5
1600	0	5
1601	0	8
1611	0	13
1613	2	4
1618	4	13
1619	1	3
1621	0	8
1622	1	0
1624	4	8
1625	4	3

Handwritten signature

Handwritten mark

Handwritten mark

Handwritten mark

1628	12	12
1629	0	14
1632	3	11
1639	0	10
1640	0	8
1641	6	17
1642	2	14
1643	32	15
1661	0	15
1722	12	8
1740	5	7
1742	0	4
1749	6	5
Total	812	3

- All the forest lands and wastelands of Asola Village which is the property of the government or over which government has proprietary rights are covered under notification of 1996. STF is, at present, inconclusive about which part of the above land is covered in the notification of 1994 and which is not and extent of same can be ascertained when the profile of the forest land of the southern ridge of the neighboring villages is also prepared and available

- Vide Notification No. F.10(42)-I/PA/DCF/93/2018-23 (ii) for appointment of Forest Settlement Officer is reproduced as follows:

In pursuance of the provision of clause (c) of subsection (i) of Section 4 of the Indian Forest Act 1927 (Act No. 1927), the Lt. Governor of National Capital Territory of Delhi is pleased to appoint A.D.M. (Revenue) to be the Forest Settlement Officer to enquire into and determine the existence, nature and extent of any rights alleged to exist in favour of any person in or over any land comprised within such limits, as notified vide Notification No. 10(42)-I/PA/DCF/93(i) dated 24th May, 1994 or in or over any forest produce and to deal with the same as provided in Chapter II of the Indian Forest Act, 1927."

- Subsequently vide Department of Environment, Forests and Wildlife Notification No. F. 10(42)-I/PA/DCF/93/II/181-198 dated 10th May, 2006 three Forest Settlement Officers Additional District Magistrate (HQ), Additional District Magistrate (South District) and Additional District Magistrate (South District) were appointed.

5. Information on Forest land vide Revenue Department Notification. F.2(116)/CWLW/84/897/to 906 dated 9/10/1986:

- In exercise of the powers conferred by section 18 of wild life (Protection) Act, 1972, the Administrator Delhi, is pleased to declare the wild life Sanctuary in 7827 Bighas 17 Biswas of Gaon Sabha land of village Sahurpur and 2186 Bighas 18 Biswas of Gaon Sabha land of Village Madian Garhi considering that the said are is of adequate ecological, faunal floral, geomorphological, natural or zoological significance, for the purpose of protecting, propagating or developing of wild life or its environment for the purpose of situation and limits of the area of the village wise khasra numbers are as under:-

[Handwritten signature]

[Handwritten mark]

[Handwritten signature]

Details in respect of the above Bigha Biswa are as follows:

Khasta No	Bigha	Biswa	Remarks
1667	38	1	
1668	28	15	
1673	25	14	
1728	131	16	
1738	0	14	
1744	25	11	
1745	7	4	
1746	36	1	
1750	170	3	
1751	4	17	
1752	103	8	
1754	237	19	
1755	300	1	
1756	34	16	
1757	81	0	
1758	295	17	
1759	4	3	
1760	300	0	
1761	257	4	
1762	300	0	
1763	221	12	
1764	192	19	
1765	245	19	
1766	15	12	
1767	68	7	
1768	300	0	
1769	106	3	
1770	306	14	
1771	34	4	
1772	137	14	
1773	300	0	
1774	300	0	
1775	300	0	
1776	300	0	
1777	300	0	
1778	300	0	
1779	213	0	
1780	226	3	
1781	300	0	
1782	300	0	
1783	300	0	
1784	133	6	
1785	180	6	
1786	215	18	
1787	138	5	
Total	7819	06	

[Handwritten signature] *[Handwritten mark]* *[Handwritten mark]* *[Handwritten mark]*

6. No any other Notification or Order for Forest Land in Asola Village has been found.

7. Consolidated details of all the forest lands of Asola Village Khasra vise is as follows:

Khasra No.	Area (As per Field Book)		Area (As per notification 1996)		Area of forest land under Notification 1994 which is not included in 1996 Notification		Area (As per order 1986)		Area of the Consolidated forest land		Remarks
	Big ha	Bis wa	Big ha	Bis wa	Big ha	Bis wa	Big ha	Bis wa	Big ha	Bis wa	
121	15	12	-	-	13	17	-	-	13	17	Tattima is not available
126	0	11	-	-	0	11	-	-	0	11	
127	0	18	-	-	0	18	-	-	0	18	
149	2	2	-	-	2	2	-	-	2	2	
221	1	2	-	-	1	2	-	-	1	2	
242	1	10	-	-	1	10	-	-	1	10	
253	13	0	-	-	5	0	-	-	5	0	Tattima is not available
483	1	14	-	-	1	14	-	-	1	14	
507	1	14	-	-	1	14	-	-	1	14	
518	5	16	-	-	5	16	-	-	5	16	
526	0	4	-	-	0	4	-	-	0	4	
527	0	10	-	-	0	10	-	-	0	10	
535	3	12	-	-	3	12	-	-	3	12	
693	2	6	-	-	2	6	-	-	2	6	Musavi Feded
733	8	16	-	-	8	16	-	-	8	16	Musavi Feded
750	1	1	-	-	1	1	-	-	1	1	
752	2	18	-	-	2	18	-	-	2	18	
803	40	11	-	-	15	8	-	-	15	8	Tattima is not available
835	2	13	-	-	2	13	-	-	2	13	

MP *A* *MP*

869	1	7	-	-	1	7	-	-	1	7	
896	10	3	-	-	10	3	-	-	10	3	
902	1	13	-	-	1	13	-	-	1	13	
903	2	13	-	-	2	13	-	-	2	13	
904	0	9	-	-	0	9	-	-	0	9	
905	0	10	-	-	0	10	-	-	0	10	
1007	33	0	-	-	2	0	-	-	2	0	Tattima is not available
1077	1	19	-	-	1	19	-	-	1	19	
1113	1	14	-	-	1	14	-	-	1	14	
1134	27	3	-	-	13	13	-	-	13	13	Tattima is not available
1141	6	7	-	-	6	7	-	-	6	7	
1157	6	2	-	-	6	2	-	-	6	2	
1194	13	11	-	-	13	11	-	-	13	11	
1246	40	6	-	-	37	2	-	-	37	2	Tattima is not available
1257	21	19	-	-	21	19	-	-	21	19	
1264	1	1	-	-	1	1	-	-	1	1	
1272	5	6	-	-	5	6	-	-	5	6	
1274	38	1	-	-	38	1	-	-	38	1	
1300	17	6	-	-	17	6	-	-	17	6	
1309	8	8	8	8	-	-	-	-	8	8	
1876/1310	12	19	7	17					7	17	Tattima is not available
1312	1	19			1	19			1	19	
1313	5	2	-	-	5	2	-	-	5	2	
1318	25	18			25	18			25	18	
1332	58	7	58	7	-	-	-	-	58	7	
1348	11	13	-	-	11	13	-	-	11	13	
1354	25	10	-	-	25	10	-	-	25	10	
1356	1	15	-	-	1	15	-	-	1	15	
1362	3	8	-	-	3	8	-	-	3	8	
1387	5	2	-	-	5	2	-	-	5	2	Musavi Faded
1392	5	2	-	-	5	2	-	-	5	2	Musavi Faded
1394	0	12	-	-	0	12	-	-	0	12	Musavi Faded
1404	1	6	-	-	1	6	-	-	1	6	Musavi Faded
1424	19	13	-	-	19	13	-	-	19	13	
1430	22	15	-	-	22	15	-	-	22	15	
1435	43	5	-	-	43	5	-	-	43	5	
1437	40	17	-	-	40	17	-	-	40	17	
1443	2	1	-	-	2	1	-	-	2	1	Musavi Faded
1451	0	6	-	-	0	6	-	-	0	6	

Handwritten signatures and marks:

1454	23	3	-	-	4	3	-	-	4	3	Tattima not available Musavi Faded
1455	2	11	-	-	2	11	-	-	2	11	Musavi Faded
1456	4	17	-	-	4	17	-	-	4	17	Musavi Faded
1465	5	10			5	10			5	10	Musavi Faded
1470	1	18			1	18			1	18	
1479	3	14	-	-	3	14	-	-	3	14	
1490	2	8	-	-	2	8	-	-	2	8	
1491	1	3			1	3			1	3	
1498	29	10			29	10			29	10	
1500	37	19			37	19			37	19	
1506	17	14			17	14			17	14	
1513	8	6	-	-	8	6	-	-	8	6	
1515	1	15	1	15	-	-	-	-	1	15	
1517	17	19	17	19	-	-	-	-	17	19	
1521	21	8	14	9	-	-	-	-	14	9	Tittamma not available
1523	30	14	20	14	-	-	-	-	20	14	Tittamma not available
1528	8	4	8	4	-	-	-	-	8	4	
1547	5	4	-	-	5	4	-	-	5	4	
1552	23	10	-	-	23	10	-	-	23	10	
1555	0	11			0	11			0	11	Musavi Faded
1573	1	8	1	8	-	-	-	-	1	8	
1576	19	12	-	-	19	12	-	-	19	12	
1582	1	9	-	-	1	9	-	-	1	9	
1586	1	12	-	-	1	12	-	-	1	12	
1590	0	7	-	-	0	7	-	-	0	7	
1593	28	5			28	5			28	5	
1600	0	5			0	5			0	5	
1601	0	8	-	-	0	8	-	-	0	8	
1611	0	13	-	-	0	13	-	-	0	13	
1613	2	4	-	-	2	4	-	-	2	4	
1618	4	13	-	-	4	13	-	-	4	13	
1619	1	3	-	-	1	3	-	-	1	3	Musavi Faded
1621	0	8	-	-	0	8	-	-	0	8	Musavi Faded
1622	1	0	-	-	1	0	-	-	1	0	Musavi Faded
1624	4	8	-	-	4	8	-	-	4	8	Musavi Faded
1625	4	3			4	3			4	3	
1628	12	12	-	-	12	12	-	-	12	12	
1629	0	14	-	-	0	14	-	-	0	14	

Handwritten signature

Handwritten mark

Handwritten mark

Handwritten signature

1632	3	11	-	-	3	11	-	3	11	
1639	0	10			0	10		0	10	
1640	0	8			0	8		0	8	
1641	6	17	-	-	6	17	-	6	17	
1642	2	14	-	-	2	14	-	2	14	
1643	32	15	-	-	32	15	-	32	15	
1661	0	15	-	-	0	15	-	0	15	
1667	38	1	38	1	-	-	38	1	38	1
1668	28	15	28	15	-	-	28	15	28	15
1669	2	17			2	17		2	17	
1671	6	16	6	16	-	-	-	6	16	
1673	25	14			-	-	2	14	2	14
1675	25	7	2	7	-	-	-	2	7	
1677	232	12	232	12	-	-	-	232	12	
1722	21	8			12	8		12	8	Tattima not available
1723	176	5	146	5	-	-	-	146	5	Tattima not available
1724	59	6	59	6	-	-	-	59	6	
1725	0	11	0	11	-	-	-	0	11	
1728	131	16	131	16	-	-	131	16	131	16
1735	0	19	0	19	-	-	-	0	19	
1736	11	16	11	16	-	-	-	11	16	
1738	0	14	-	-	-	-	0	14	0	14
1740	5	7	-	-	5	7	-	5	7	
1742	0	4	-	-	0	4	-	0	4	
1744	25	11	25	11	-	-	25	11	25	11
1745	7	4	7	4	-	-	7	4	7	4
1746	36	1	28	16	-	-	7	5	36	1
1748	28	19	28	19	-	-	-	28	19	
1749	6	5	-	-	6	5	-	6	5	
1750	170	3	-	-	-	-	170	3	170	3
1752	103	8	103	8	-	-	-	103	8	
1753	110	15	110	15	-	-	-	110	15	
1754	237	19	108	16	-	-	129	3	237	19
1755	300	1	300	1	-	-	300	1	300	1
1756	34	16	34	16	-	-	34	16	34	16
1757	81	0	81	0	-	-	81	0	81	0
1758	295	17	295	17	-	-	295	17	295	17
1759	4	3	4	3	-	-	4	3	4	3
1760	300	0	300	0	-	-	300	0	300	0

Handwritten signature

Handwritten mark

Handwritten mark

Handwritten signature

1761	257	4	257	4	-	-	257	4	257	4	
1762	300	0	300	0	-	-	300	0	300	0	
1763	221	12	221	12	-	-	221	12	221	12	
1764	192	19	192	19	-	-	192	19	192	19	
1765	245	19	245	19	-	-	245	19	245	19	
1766	15	12	15	12	-	-	15	12	15	12	
1767	68	7	68	1	-	-	0	6	68	7	
1768	300	1	300	1	-	-	300	0	300	0	
1769	66	3	106	3	-	-	106	3	66	3	40 Bigha land exceed in notification
1770	306	14	306	14	-	-	306	14	306	14	
1771	34	4	34	4	-	-	34	4	34	4	
1772	137	14	137	14	-	-	137	14	137	14	
1773	300	0	300	0	-	-	300	0	300	0	
1774	300	0	300	0	-	-	300	0	300	0	
1775	300	0	300	0	-	-	300	0	300	0	
1776	300	0	300	0	-	-	300	0	300	0	
1777	300	0	300	0	-	-	300	0	300	0	
1778	300	0	300	0	-	-	300	0	300	0	
1779	213	0	210	0	-	-	3	0	213	0	
1780	226	3	226	3	-	-	226	3	226	3	
1781	300	0	300	0	-	-	300	0	300	0	
1782	300	0	300	0	-	-	300	0	300	0	
1783	300	0	300	0	-	-	300	0	300	0	
1784	133	6	133	6	-	-	133	6	133	6	
1785	180	6	180	6	-	-	180	6	180	6	
1786	215	18	215	18	-	-	215	18	215	18	
1787	138	5	138	5	-	-	138	5	138	5	
Total	9477	7	8217	12	777	17	7272	8	9268	13	

8. Preparation of Digitized Geo Referenced Map with Boundary of Forest Land of Asola Village:


- * The Digitized Geo referenced Map of the village gives latitude –Longitude of each point. Copy of the same is with the annexed CD.
- * Hard Copies of five types of Maps of the above Geo-referenced digitized maps showing (i) Digitised & Geo referenced Masavi (ii) Showing Forest Land likely to be Covered Under Notification dated 24/5/1994 (iii) Showing Forest Land Covered Under Notification dated 2/4/1996 (iv) Showing Consolidated Forest Land of the Asola Village covered under all the notification & orders (v) Forest Land of Asola with Google Image is Annexed with this report.


[Handwritten signature] *[Handwritten initials]* *[Handwritten mark]*


GEO-REFERENCED POINT CO-ORDINATES			
POINT NO.	NORTHING (in meter)	ESTING (in meter)	LOCATION
1	3150541	714053	7 & 122 of S/W
2	3149989	715701	1157 & 1158 of S/W
3	3149058	717645	1763 & 1722 of S/W
4	3149509	713807	121 & 122 N/W
			Asola


9. Report submitted for authentication of the Digitized and Geo-referenced map of the Asola Village showing Forest Land & its boundary by the concerned authorities of South Revenue District & South Forest Division and subsequent updation by DSSDI.


Note:- TSM system not used by this surveyor


(Rakesh Kumar)
Patwari


(Leeladhar Sharma)
Patwari


(M. D. Sharma)
Kanoongo
(Forest)


(Keshar Singh)
Forest Guard


(Dharam Singh)
Dy. Range Officer P.B

Copy along with five maps & CD having digitized map with forest boundary to:

1. The Dy. Commissioner (Revenue), District South, MB Road Saket, New Delhi
2. The Divisional Forest Officer, South Forest Division, Dept. of Forest & Wildlife, GNCTD, Tughlakabad New Delhi

Copy also to:

1. The Vice Chairman, Delhi Development Authority, Vikas Sadan, INA, New Delhi
2. The Principal Secretary / Divisional Commissioner, 5- Shannath Marg, Delhi
3. The Secretary (Environment & Forests), 6th Floor, Delhi Secretariat, New Delhi
4. The Development Commissioner, 5/9-Under Hill Road , Delhi-54
5. The Addl. Principal Chief Conservator of Forests, Dept. Of Forest & Wildlife, B Block, Vikas Bhawan, ITO, New Delhi
6. The Chief Conservator of Forests, Dept. of Forest & Wildlife B Block, Vikas Bhawan, ITO, New Delhi
7. The Conservator of Forests, Dept. of Forest & Wildlife, B Block, Vikas Bhawan, ITO, New Delhi
8. The Director (Panchayat) Old Civil Supply Building, Tis Hazari, Delhi - 54
9. The Managing Director, GSDL./Project Director DSSDI, 3rd floor, Vikas Bhawan-II Civil lines, Delhi-54
10. The Chief Engineer, Zone-1, I&FCD, GNCTD, ISBT, Kashmere Gate, Delhi
11. The Sub- Divisional Magistrate (Saket), MB Road Saket, New Delhi
12. The Executive Engineer, CD-V, I&FCD, GNCTD, Saiyd-Ul-Ajayb, New Delhi
13. The Tehsildar (Saket), MB Road Saket New Delhi