

o/c

CAMP OFFICE OF THE SPECIAL TASK FORCE
(SURVEY & DEMARCATION OF SOUTHERN RIDGE)
HAUZ RANI CITY FOREST, M.B.ROAD, SAKET, NEWDELHI

REPORT OF SPECIAL TASK FORCE (STF) AS PER THE DUTIES ASSIGNED
VIDE CCF's ORDER NO. F.8(118)PA/CF/RUC/Pt.-IV/7709-7723 DATED 28/2/2012 ON
IDENTIFICATION, TOTAL STATION METHOD (TSM) SURVEY AND
DEMARCATION OF FOREST LAND IN SOUTHERN RIDGE IN RESPECT OF
VILLAGE BHATTI TOTAL AREA OF THE VILLAGE : 18406 BIGHA 10 BISWA
(As per field book) OF THE SOUTH REVENUE DISTRICT

1. Background:

- Pursuant to the decision taken during the meeting held on 2/2/2012 under Chairmanship of Divisional Commissioner, GNCTD and subsequent CCF's order No. F.8(118)/PA/CF/RUC/Pt.-IV/7709-7723 dated 28/2/2012 a Special Task Force was created for the purpose of identification & TSM Survey & Demarcation of Forest Land in Southern Ridge. Duties and Responsibilities of the Special Task Force (STF) are outlined in the above order dated 28/2/2012. Kanungo & Patwari were posted vide SDM-1 (HQ) Order no. F.7/Top/Trf/GA/Estt/DC/07/Pt. File/222 dated 7/2/2012 & Even No. 288 dated 16/2/2012. Forest Officials were deputed vide DCF (HQ) Order No. 8(328) /Forest Land/Plg/2011-12/1204-25 dated 16/2/2012. A HUB has been created at Hauz Rani City Forest from where the Special Task Force is operating.

2. Methodology adopted:

- Copy of Massavi of Bhatti Village was obtained by Special Task Force (STF) from the Sadar Kanoongo Office at Tis Hazari. Copy of Field Book, Khasra Girdawari, Khatauni / Zamabandi & Sizra was obtained from the South Revenue District.
- Information relating Forest Land as per the Notifications for Protected Forests, Reserved Forests & Other relating Orders and Notifications from the revenue records of Bhatti Village were segregated at one place by the revenue officials of STF.
- Mapmy India 68 Okhla industrial area phase III New Delhi TSM Survey team has been deployed by I & FCD assisting the STF in carrying out the assigned work for Bhatti Village.
- With the help of the TSM survey team the Massavi of the village was digitized. For digitization the measurements & the angles shown in the Masavi were scrupulously followed. Subsequently all the Khasra No. was shown on the same.

[Handwritten signatures and initials]

For the purpose of Geo-referencing & Field Verification/ Ground Truthing of the Digitized Map the members of the STF along with the TSM Survey team carried out an extensive exercise in the Field. TSM Machine and Differential GPS were used in the field to pick up the reference points. Reference points/lines were identified by Halqua Patwari & Field Kanungo of Bhatti Village & members of STF.

- Segregated information from the revenue records regarding the Forest Land were shown/fed against the corresponding khasras in the digitized geo-referenced map of the Village.




3. Information on Forest Land vide Revenue Department Notification dated 2/4/1996:

- Pursuant to the Orders of Hon'ble Supreme Court of India in LA No. 18 & 22 in Writ Petition (Civil)No. 4677/85 M. C. Mehta V/s Union of India & Others in their order dated 25-1-96 and 13-3-96 directing for excluding the Uncultivated Surplus land of Gaon Sabha falling in "Ridge" from vesting in Gaon Sabha u/s 154 of the Delhi Land Reforms Act, 1954 and to make available for the purpose of creation of Reserved Forests, vide Revenue Department Notification dated 2nd April, 1996 total 8387 Bigha 6 Biswa (10517 Acre 10 Biswa) of 14 Villages mentioned therein were excluded from vesting in Gaon Sabha and were placed at the disposal of the Forest Department of which 11101 Bigha 19 Biswa were of Bhatti village of South Revenue District.




- Details in respect of the above 11101 Bigha 19 Biswa are as follows:

Khassra No	Bigha	Biswa	Remarks
129/2	3	5	
511	10	5	
517	2	13	
518	0	2	
519	1	14	
520	2	19	
521	0	18	
593	9	3	
595	1	2	
648	3	6	
659min	5	0	
659Min	5	6	
665	8	13	
666	12	7	
708Min	117	10	
712	32	7	
713	79	5	
714	3	4	
715	245	16	
725	19	11	

726	12	4	
730	0	2	
739	1	2	
742Min	0	4	
759	2	7	
764Min	23	8	
766	3	8	
767	2	3	
769	5	4	
770Min	1	13	
771	0	10	
774	35	7	
775	1	4	
780	7	2	
810	1	19	
836	24	11	
840	35	12	
848	6	11	
867	3	0	
875Min	21	12	
887	1	8	
888	8	17	
954Min	8	8	
961Min	7	13	
969Min	1	11	
1031Min	3	0	
1071	7	10	
1072	0	18	
1080	0	12	
1109	1	16	
1111	1	7	
1113Min	2	5	
1138/2Min	3	10	
1205	1	10	
1206	1	10	
1207	2	2	
1208	2	8	
1209	3	3	
1215	0	12	
1218	0	17	
1250	0	11	
1274	0	12	
1275	1	5	
2076/1276	0	18	
2078/1278	0	7	
1283	1	9	

Handwritten signatures and marks:




1285	3	8	
1289	1	16	
1291	3	1	
1292	1	6	
1293	0	6	
1295	0	15	
1296	3	19	
1299	6	13	
1301	2	2	
1302	16	15	
1304	3	19	
1306	25	12	
1312	1	4	
1333	5	2	
1335	1	0	
1376	12	13	
1385	7	9	
1407	62	5	
1426	0	9	
1463	7	11	
1474Min	15	7	
1476	3	19	
1478	11	15	
1482	5	4	
1486Min	48	17	
1488	1	0	
1489	3	4	
1490	1	11	
1507	4	4	
1512	5	18	
1513	0	11	
1535Min	9	2	
1535	13	9	
1538	3	16	
1539	0	19	
1543	3	3	
1544	2	1	
1546	3	4	
1547	2	2	
1548	3	11	
1549	3	0	
1550	4	1	
1551	0	6	
1553	3	0	
1554	15	17	
1555	0	9	

1582	3	3	
1596	17	12	
1603	24	11	
1604	5	6	
1605/2	4	0	
1645	10	9	
1667	1	18	
1681	1	17	
1708	9	1	
1718	22	19	
1720	9	0	
1731	18	19	
1736	26	6	
1971/1737Min	13	12	
1972/1737	1	16	
1738	27	4	
1740	6	13	
1744	8	2	
1749	14	2	
1751	1	15	
1758	1	4	
1764	2	7	
1771	1	3	
1772	0	18	
1774	2	14	
1776	1	14	
1782	0	18	
1790	5	8	
1793	2	3	
1805	1	12	
1828	7	17	
1840	1	10	
1865	102	9	
1868	8	17	
1873	15	7	
1874	7	9	
1876	7	4	
1880	10	2	
1883	6	9	
1884	5	10	
1887	16	16	
1888	1	2	
1889	134	1	
1890	0	15	
1891	55	9	
1892	283	5	

De

5- May A

1893	35	9	
1895	296	9	
1896	24	7	
1897	63	0	
1898	300	0	
1899	300	0	
1900	300	0	
1903	196	19	
1904	166	12	
1905	8	14	
1906	285	2	
1907	300	0	
1908	300	0	
1909	295	0	
1910	300	0	
1911	267	13	
1912	216	12	
1913	159	17	
1914	300	0	
1915	300	0	
1916	300	0	
1917	300	0	
1918	300	0	
1919	300	0	
1920	300	0	
1921	105	16	
1922	80	1	
1923	300	0	
1924	300	0	
1925	73	13	
1926	12	0	
1927	87	19	
1928	188	5	
1929	298	1	
1930	25	10	
1931	160	6	
1932	306	6	
1933	300	0	
1934	300	0	
1935	300	0	
1936	300	0	
1937	70	10	
1938	38	3	
1939	3	8	
1940	300	0	
1941	51	12	

[Handwritten signature]

1942	113	14	
	0	3	Khara no. not mentioned in the notification 1996
	2	3	Khara no. not mentioned in the notification 1996
	7	0	Khara no. not mentioned in the notification 1996
Total	11708	15	

Note: Though as per the Notification of 1996 area of 11101 Bigha 19 Biswa of Bhatti Village was notified but actually the area of the notified Khasras adds to 11708 Bigha 15 Biswa as shown in the above table.

4. Information on Forest Land vide Development Department Notification dated 24/5/1994:

- In pursuance of the provisions of Section 4 of the Indian Forest Act, 1927 (Act No. 16 of 1927), vide Notification No. 10(42)-I/PA/DCF/93/2012-17(1) dated 24/5/1994 the land mentioned in Schedule 'A' of the same has been declared as Reserved Forest. As per the Schedule 'A' of the above notification Total 7777 Ha Appox. (Northern Ridge: Appox.87 Ha; Central Ridge: Appox. 864 Ha; South Central Ridges: Appox.626 Ha; Southern Ridge: Appox. 6200 Ha) was notified.

- The Schedule 'A' of the above notification in respect of Southern Ridge is reproduced as follows:





All forest lands and wastelands which is the property of the government of over which government have proprietary rights in:

IV	Southern Ridge in NCT of Delhi	North by	Power line from Mahipalpur to Sultanpur Gauri Tomb, Telephone line from Sultan Pur Gauri Tomb to Crossing of main Power Line & Road, Western Boundary of Rajokari, Western Boundary of Aya Nagar, Southern Boundary of Jaunapur, Southern Boundary of Fatehpur Beri, Eastern Boundary of Rajokari Village, Eastern Boundary of Shahoopur, Eastern Boundary of Chandanbola, Eastern Boundary of Satbari, Eastern Boundary of Maidangarhi, Southern Boundary of Naib Sarai, South Eastern Boundary of Deoli and Adilabad Ruins.
		South by	State of Haryana
		East by	Suraj Kund Road and State of Haryana
		West by	State of Haryana, Eastern. Boundary of Rajokari, Eastern Boundary of Malikpur Kohi & Rangpuri

- In absence of the Khasra Details for the above notification dated 24/5/1994, referring the boundary mentioned in Schedule 'A' of the notification and the digitized map of Regional Park as per MPD 2021 available with DSSDI, Survey of India (Exact boundary & land details of Regional Park not available), part of Bhatti village is likely to fall within the Southern Ridge as per notified boundary. Further since as per Schedule 'A' of the above notification all forest lands and wastelands which is the property of the government of over which government has proprietary rights are only notified for Reserved Forest, such information Khasra vise was collected from the revenue records of the Bhatti Village for the purpose of the identification, survey & demarcation of the Forest Land.

- In addition to the forest lands and wastelands of Dera Mandi Village which is the property of the government or over which government has proprietary rights covered under notification of 1996, following lands being forest land and wasteland also forms part of 1994 Notification :

Khasra No	Area		Remarks
	Bigha	Biswa	
239	20	0	
265	2	8	
280	1	7	
286	0	11	
288	2	0	
289	9	6	
295	1	0	
316	4	17	
328	7	9	
359	0	11	
367	0	12	
369	0	16	
370	0	10	
373	11	5	
374	3	1	
375	3	14	
377	2	0	
378	18	7	
400/2	3	16	
402	0	10	
403	1	0	
404	0	16	
405	0	3	
427	6	5	

459Min	2	19	
460	16	0	
467	1	0	
468	0	12	
484	1	2	
499	1	2	
526	16	0	
527	5	12	
574	7	7	
729	4	4	
731	20	6	
743	0	2	
745Min	8	09	
747	10	11	
761	0	2	
762	0	4	
771Min	0	10	
773	1	14	
875	2	0	
898	2	10	
914	22	19	
929	13	9	
931	55	11	
935	21	5	
963	2	8	
1311	2	3	
1407Min	0	10	
1430	0	12	
1552	1	11	
1971/1737	2	0	
1738Min	8	0	
1867	0	11	
1894	193	0	
1901	300	0	
1902	101	5	
1930Min	10	0	
1941Min	200	0	
Total	1139	14	

- All the forest lands and wastelands of Bhatti Village which is the property of the government or over which government has proprietary rights are covered under notification of 1996. STF is, at present, inconclusive about which part of the above land is covered in the notification of 1994 and which is not and extent of same can be

[Handwritten signatures and initials]

ascertained when the profile of the forest land of the southern ridge of the neighboring villages is also prepared and available

- Vide Notification No. F.10(42)-I/PA/DCF/93/2018-23 (ii) for appointment of Forest Settlement Officer is reproduced as follows:






In pursuance of the provision of clause (c) of subsection (I) of Section 4 of the Indian Forest Act 1927 (Act No. 1927), the Lt. Governor of National Capital Territory of Delhi is pleased to appoint A.D.M. (Revenue) to be the Forest Settlement Officer to enquire into and determine the existence, nature and extent of any rights alleged to exist in favour of any person in or over any land comprised within such limits, as notified vide Notification No. 10(42)-I/PA/DCF/93(I) dated 24th May, 1994 or in or over any forest produce and to deal with the same as provided in Chapter II of the Indian Forest Act, 1927.”

- Subsequently vide Department of Environment, Forests and Wildlife Notification No. F. 10(42)-I/PA/DCF/93/II/181-198 dated 10th May, 2006 three Forest Settlement Officers Additional District Magistrate (HQ), Additional District Magistrate (South District) and Additional District Magistrate (South District) were appointed.

5. No any other Notification or Order for Forest Land in Bhatti Village has been found.

6. Information on Forest Land vide Development Department Notification dated 1991

Khassra No	Bigha	Biswa	Remarks
708	117	10	
712	32	07	
713	79	5	
715	245	16	
1895	296	9	
1896	24	7	
1897	63	0	
1898	300	0	
1899	300	0	
1900	300	0	
1903	196	19	
1904	166	12	
1905	8	14	
1906	285	2	
1907	300	0	
1908	300	0	
1909	295	0	
1910	300	0	
1911	267	13	
1912	216	12	

1913	159	17	
1914	300	0	
1915	300	0	
1916	300	0	
1917	300	0	
1918	300	0	
1919	300	0	
1920	300	0	
1921	105	16	
1922	80	1	
1923	300	0	
1924	300	0	
1925	73	13	
1926	12	0	
1927	87	19	
1928	188	5	
1929	298	1	
1930	25	10	
1931	160	6	
1932	306	6	
1933	300	0	
1934	300	0	
1935	300	0	
1936	300	0	
1937	70	10	
1938	38	3	
1940	300	0	
1941	51	12	
1942	113	14	
Total	10066	19	

7. Consolidated details of all the forest lands of Bhatti Village Khasra vise is as follows:

Khasra No.	Area		Area as per 1996		Area of forest land under Notification 1994 which is not included in 1996		Area as per 1991 Notification		Area of the Consolidated forest land		Remarks
	Bigha	Biswa	Bigha	Biswa	Bigha	Biswa	Bigha	Biswa	Bigha	Biswa	
129/2	3	5	3	5	-	-	-	-	3	5	
239	28	4	-	-	20	0	-	-	20	0	As per revenue record (8-04) is private land but titamma is not available

[Handwritten signatures and initials]

265	2	8	-	-	2	8	-	-	2	8	
280	1	7	-	-	1	7	-	-	1	7	
286	0	11	-	-	0	11	-	-	0	11	
288	2	0	-	-	2	0	-	-	2	0	
289	9	6	-	-	9	6	-	-	9	6	
295	12	17	-	-	1	0	-	-	1	0	As per revenue record (11-17) is private land but titamma is not available
316	4	17	-	-	4	17	-	-	4	17	
328	21	09	-	-	7	9	-	-	7	9	As per revenue record (14-0) is private land but titamma is not available
359	0	11	-	-	0	11	-	-	0	11	
367	0	12	-	-	0	12	-	-	0	12	
369	0	16	-	-	0	16	-	-	0	16	
370	0	10	-	-	0	10	-	-	0	10	
373	11	5	-	-	11	5	-	-	11	5	
374	3	1	-	-	3	1	-	-	3	1	
375	3	14	-	-	3	14	-	-	3	14	
377	2	0	-	-	2	0	-	-	2	0	
378	23	17	-	-	18	7	-	-	18	7	As per revenue record (5-10) is private land but titamma is not available
400	12	16	-	-	3	16	-	-	3	16	As per revenue record (9-0) is private land but titamma is not available
402	0	10	-	-	0	10	-	-	0	10	
403	1	0	-	-	1	0	-	-	1	0	
404	0	16	-	-	0	16	-	-	0	16	
405	0	3	-	-	0	3	-	-	0	3	
427	21	6	-	-	6	5	-	-	6	5	As per revenue record (15-01) is private land but titamma is not available
459	14	10	-	-	2	19	-	-	2	19	As per revenue record (11-11) is private land but titamma is not available

[Handwritten signatures and initials]

460	94	0	-	-	16	0	-	-	16	0	As per revenue record (78-0) is private land but titamma is not available
467	1	0	-	-	1	0	-	-	1	0	
468	0	12	-	-	0	12	-	-	0	12	
484	1	2	-	-	1	2	-	-	1	2	
499	1	2	-	-	1	2	-	-	1	2	
511	10	5	10	5	-	-	-	-	10	5	
517	2	13	2	13	-	-	-	-	2	13	
518	0	2	0	2	-	-	-	-	0	2	
519	1	14	1	14	-	-	-	-	1	14	
520	2	0	2	19	-	-	-	-	2	19	As per field book actual area is (2-0) but notification 1996 area mentioned (2-19)
521	1	05	0	18	-	-	-	-	0	18	As per revenue record (0-7) is private land but titamma is not available
526	42	15	-	-	16	0	-	-	16	0	As per revenue record (26-15) is private land but titamma is not available
527	5	12	-	-	5	12	-	-	5	12	
574	7	7	-	-	7	7	-	-	7	7	
593	19	3	9	3	-	-	-	-	9	3	As per revenue record (10-0) is private land but titamma is not available
595	1	2	1	2	-	-	-	-	1	2	
648	3	6	3	6	-	-	-	-	3	6	
659	10	6	10	6	-	-	-	-	10	6	
665	8	13	8	13	-	-	-	-	8	13	
666	12	7	12	7	-	-	-	-	12	7	
708	137	05	117	10	-	-	117	10	117	10	As per revenue record (19-15) is private land but titamma is not available

[Handwritten signatures and initials]

712	102	7	32	7	-	-	32	07	32	7	As per revenue record (70-0) is private land but titamma is not available
713	79	5	79	5	-	-	79	05	79	5	
714	3	4	3	4	-	-	-	-	3	4	
715	245	16	245	16	-	-	245	16	245	16	
725	19	11	19	11	-	-	-	-	19	11	
726	12	4	12	4	-	-	-	-	12	4	
729	4	4	-	-	4	4	-	-	4	4	
730	5	17	0	2	-	-	-	-	0	02	As per revenue record (5-15) is private land but titamma is not available
731	20	6	-	-	20	6	-	-	20	6	
739	1	2	1	2	-	-	-	-	1	2	
742	0	14	0	4	-	-	-	-	0	04	As per revenue record (0-10) is private land but titamma is not available
743	3	02	-	-	0	2	-	-	0	2	As per revenue record (3-0) is private land but titamma is not available
745	8	09	-	-	8	09	-	-	8	09	
747	10	11	-	-	10	11	-	-	10	11	
759	2	7	2	7	-	-	-	-	2	7	
761	6	01	-	-	0	2	-	-	0	2	As per revenue record (5-19) is private land but titamma is not available
762	0	4	-	-	0	4	-	-	0	4	
764	24	18	23	8	-	-	-	-	23	08	As per revenue record (1-10) is private land but titamma is not available
766	3	8	3	8	-	-	-	-	3	8	
767	2	3	2	3	-	-	-	-	2	3	
769	5	4	5	4	-	-	-	-	5	4	

770	2	13	1	13	-	-	-	-	1	13	As per revenue record(1-0)is private land but titamma is not available
771	1	0	0	10	0	10	-	-	1	0	
773	1	14	-	-	1	14	-	-	1	14	
774	47	9	35	7	-	-	-	-	35	7	As per revenue record (10-02) is private land but titamma is not available
775	1	4	1	4	-	-	-	-	1	4	
780	7	2	7	2	-	-	-	-	7	2	
810	1	19	1	19	-	-	-	-	1	19	
836	24	11	24	11	-	-	-	-	24	11	
840	35	12	35	12	-	-	-	-	35	12	
848	6	11	6	11	-	-	-	-	6	11	
867	4	18	3	0	-	-	-	-	3	0	As per revenue record (1-18) is private land but Titamma is not available
875	23	12	21	12	2	0	-	-	23	12	
887	1	8	1	8	-	-	-	-	1	8	
888	8	17	8	17	-	-	-	-	8	17	
898	2	10	-	-	2	10	-	-	2	10	
914	22	19	-	-	22	19	-	-	22	19	
929	13	9	-	-	13	9	-	-	13	9	
931	75	16	-	-	55	11	-	-	55	11	As per revenue record (20-05) is private land but titamma is not available
935	21	5	-	-	21	5	-	-	21	5	
954	16	16	8	8	-	-	-	-	8	8	As per revenue record (8-08) is private land but titamma is not available
961	15	7	7	13	-	-	-	-	7	13	As per revenue record (7-14) is private land but Titamma is not available

[Handwritten signatures and initials]

963	12	16	-	-	2	8	-	-	-	2	8	As per revenue record (10-08) is private land but titamma is not available
969	2	13	1	11	-	-	-	-	-	1	11	As pr revenue record (1-02) is the private land but titamma is not available
1031	11	13	3	0	-	-	-	-	-	3	0	As per revenue record (8-13) is private land but titamma is not available
1071	2	10	7	10	-	-	-	-	-	2	10	As per field book actual area is (2-10) but notification 1996 area mentioned (7-10)
1072	0	18	0	18	-	-	-	-	-	0	18	
1080	0	12	0	12	-	-	-	-	-	0	12	
1109	1	16	1	16	-	-	-	-	-	1	16	
1111	1	7	1	7	-	-	-	-	-	1	7	
1113	3	5	2	5	-	-	-	-	-	2	5	As per revenue record (1-0) is private land but titamma is not available
1138/2	6	10	3	10	-	-	-	-	-	3	10	As per revenue record (3-0) is private land but titamma is not available
1205	1	10	1	10	-	-	-	-	-	1	10	
1206	1	10	1	10	-	-	-	-	-	1	10	
1207	2	2	2	2	-	-	-	-	-	2	2	
1208	2	8	2	8	-	-	-	-	-	2	8	
1209	3	3	3	3	-	-	-	-	-	3	3	
1215	0	12	0	12	-	-	-	-	-	0	12	
1218	0	17	0	17	-	-	-	-	-	0	17	
1250	0	11	0	11	-	-	-	-	-	0	11	
1274	0	12	0	12	-	-	-	-	-	0	12	
1275	1	5	1	5	-	-	-	-	-	1	5	

[Handwritten signature]

2076/ 1276	3	02	0	18	-	-	-	-	0	18	As per revenue record(2-04)is private land but titamma is not available
2078/ 1278	1	12	0	7	-	-	-	-	1	12	As per revenue record(1-05)is private land but titamma is not available
1283	1	9	1	9	-	-	-	-	1	9	
1285	3	9	3	8	-	-	-	-	3	8	
1289	1	16	1	16	-	-	-	-	1	16	
1291	3	1	3	1	-	-	-	-	3	1	
1292	1	6	1	6	-	-	-	-	1	6	
1293	1	19	0	6	-	-	-	-	0	6	As per revenue record Khasra no 1293 (1-19) is private land but in the notification 1996 Kh. No.1293 is mentioned instead of 1294 (0-6)
1295	0	15	0	15	-	-	-	-	0	15	
1296	3	19	3	19	-	-	-	-	3	19	
1299	6	13	6	13	-	-	-	-	6	13	
1301	2	2	2	2	-	-	-	-	2	2	
1302	16	15	16	15	-	-	-	-	16	15	
1304	7	17	3	19	-	-	-	-	3	19	As per revenue record (3-18) is private land but Titamma is not available
1306	28	8	25	12	-	-	-	-	25	12	As per revenue record (2-08) is private land but Titamma is not available
1311	2	3	-	-	2	3	-	-	2	3	
1312	1	4	1	4	-	-	-	-	1	4	
1333	5	2	5	2	-	-	-	-	5	2	
1335	1	0	1	0	-	-	-	-	1	0	
1376	12	13	12	13	-	-	-	-	12	13	

-17-

[Handwritten signature]

1385	9	9	7	9	-	-	-	-	7	9	As per revenue record (2-0) is private land but titamma is not available
1407	63	05	62	5	0	10	-	-	62	15	
1426	0	9	0	9	-	-	-	-	0	9	
1430	0	12	-	-	0	12	-	-	0	12	
1463	7	11	7	11	-	-	-	-	7	11	
1474	26	1	15	7	-	-	-	-	15	7	As per revenue record (10-14) is Private land but titamma is not available
1476	4	16	3	19	-	-	-	-	3	19	As per revenue record (0-17) is private land but Titamma is not available
1478	11	15	11	15	-	-	-	-	11	15	
1482	5	4	5	4	-	-	-	-	5	4	
1486	50	7	48	17	-	-	-	-	48	17	As per revenue record(1-10) is private land but Titamma is not available
1488	1	0	1	0	-	-	-	-	1	0	
1489	3	4	3	4	-	-	-	-	3	4	As per revenue record is private land
1490	1	11	1	11	-	-	-	-	1	11	
1507	4	4	4	4	-	-	-	-	4	4	
1512	5	18	5	18	-	-	-	-	5	18	
1513	0	11	0	11	-	-	-	-	0	11	
1535	8	2	9	2	-	-	-	-	9	2	As per Field book actual area is (8-2) but notified area is (9-02)
1538	3	16	3	16	-	-	-	-	3	16	
1539	0	19	0	19	-	-	-	-	0	19	
1543	3	3	3	3	-	-	-	-	3	3	
1544	2	1	2	1	-	-	-	-	2	1	





1545	13	9	13	9	-	-	-	-	13	9	As per revenue record Khasra no 1545 is the gram sabha land but in the notified 1996 khasra no 1535 is mentioned instead of 1545
1546	3	4	3	4	-	-	-	-	3	4	
1547	2	2	2	2	-	-	-	-	2	2	
1548	7	11	3	11	-	-	-	-	3	11	As per revenue record (4-0) is private land but titamma is not available
1549	3	0	3	0	-	-	-	-	3	0	
1550	4	1	4	1	-	-	-	-	4	1	
1551	0	6	0	6	-	-	-	-	0	6	
1552	1	11	-	-	1	11	-	-	1	11	
1553	3	0	3	0	-	-	-	-	3	0	
1554	15	17	15	17	-	-	-	-	15	17	
1555	0	9	0	9	-	-	-	-	0	9	
1582	3	3	3	3	-	-	-	-	3	3	
1596	17	12	17	12	-	-	-	-	17	12	
1603	24	11	24	11	-	-	-	-	24	11	
1604	37	6	5	6	-	-	-	-	5	6	As per revenue record (32-0) is private land but titamma is not available
1605/2	8	7	4	0	-	-	-	-	4	0	As per revenue record (4-07) is private land but titamma is not available
1645	10	9	10	9	-	-	-	-	10	9	
1667	1	18	1	18	-	-	-	-	1	18	
1681	1	17	1	17	-	-	-	-	1	17	As per record is Private land
1708	9	1	9	1	-	-	-	-	9	1	
1718	22	19	22	19	-	-	-	-	22	19	
1720	9	0	9	0	-	-	-	-	9	0	
1731	18	19	18	19	-	-	-	-	18	19	
1736	26	6	26	6	-	-	-	-	26	6	
1971/	15	12	13	12	2	0	-	-	15	12	

  MB 

Copy also to:

1. The Vice Chairman, Delhi Development Authority, Vikas Sadan, INA, New Delhi
2. The Principal Secretary / Divisional Commissioner, 5- Shammath Marg, Delhi
3. The Secretary (Environment & Forests), 6th Floor, Delhi Secretariat, New Delhi
4. The Development Commissioner, 5/9-Under Hill Road , Delhi-54
5. The Addl. Principal Chief Conservator of Forests, Dept. Of Forest & Wildlife, B Block, Vikas Bhawan, ITO, New Delhi
6. The Chief Conservator of Forests, Dept. of Forest & Wildlife B Block, Vikas Bhawan, ITO, New Delhi
7. The Conservator of Forests, Dept. of Forest & Wildlife, B Block, Vikas Bhawan, ITO, New Delhi
8. The Additional District Magistrate /Forest Settlement Officer, (South) MB Road Saket, New Delhi
9. The Director (Panchayat) Old Civil Supply Building, Tis Hazari, Delhi - 54
10. The Managing Director, GSDL,/Project Director DSSDI, 3rd floor, Vikas Bhawan-II Civil lines, Delhi-54
11. The Chief Engineer, Zone-1, I&FCD,GNCTD, ISBT, Kashmere Gate, Delhi
12. The Sub- Divisional Magistrate (Saket), MB Road Saket, New Delhi
13. The Executive Engineer, CD-V, I&FCD, GNCTD, Saiyd-ul-Ajayb ,New Delhi
14. The Tehsildar (Saket), MB Road Saket New Delhi

1892	283	5	283	5	-	-	-	-	-	283	5	
1893	35	9	35	9	-	-	-	-	-	35	9	
1894	193	0	-	-	193	0	-	-	-	193	0	
1895	296	9	296	9	-	-	296	9	296	9	9	
1896	24	7	24	7	-	-	24	7	24	7	7	
1897	63	0	63	0	-	-	63	0	63	0	0	
1898	300	0	300	0	-	-	300	0	300	0	0	
1899	300	0	300	0	-	-	300	0	300	0	0	
1900	300	0	300	0	-	-	300	0	300	0	0	
1901	300	0	-	-	300	0	-	-	300	0	0	
1902	101	5	-	-	101	5	-	-	101	5	5	
1903	196	19	196	19	-	-	196	19	196	19	19	
1904	166	12	166	12	-	-	166	12	166	12	12	
1905	8	14	8	14	-	-	8	14	8	14	14	
1906	285	2	285	2	-	-	285	2	285	2	2	
1907	300	0	300	0	-	-	300	0	300	0	0	
1908	300	0	300	0	-	-	300	0	300	0	0	
1909	295	0	295	0	-	-	295	0	295	0	0	
1910	300	0	300	0	-	-	300	0	300	0	0	
1911	267	13	267	13	-	-	267	13	267	13	13	
1912	216	12	216	12	-	-	216	12	216	12	12	
1913	259	17	159	17	-	-	159	17	159	17	17	As per Field book actual area is (159-17) but notified area is (259-17)
1914	300	0	300	0	-	-	300	0	300	0	0	
1915	300	0	300	0	-	-	300	0	300	0	0	
1916	300	0	300	0	-	-	300	0	300	0	0	
1917	300	0	300	0	-	-	300	0	300	0	0	
1918	300	0	300	0	-	-	300	0	300	0	0	
1919	300	0	300	0	-	-	300	0	300	0	0	
1920	300	0	300	0	-	-	300	0	300	0	0	
1921	105	16	105	16	-	-	105	16	105	16	16	
1922	80	1	80	1	-	-	80	1	80	1	1	
1923	300	0	300	0	-	-	300	0	300	0	0	
1924	300	0	300	0	-	-	300	0	300	0	0	
1925	73	13	73	13	-	-	73	13	73	13	13	
1926	12	0	12	0	-	-	12	0	12	0	0	
1927	87	19	87	19	-	-	87	19	87	19	19	
1928	188	5	188	5	-	-	188	5	188	5	5	

Handwritten signatures and initials:





1929	298	1	298	1	-	-	298	1	298	1	
1930	35	10	25	10	10	0	25	10	35	10	
1931	160	6	160	6	-	-	160	6	160	6	
1932	306	6	306	6	-	-	306	6	306	6	
1933	300	0	300	0	-	-	300	0	300	0	
1934	300	0	300	0	-	-	300	0	300	0	
1935	300	0	300	0	-	-	300	0	300	0	
1936	300	0	300	0	-	-	300	0	300	0	
1937	70	10	70	10	-	-	70	10	70	10	
1938	38	3	38	3	-	-	38	3	38	3	
1939	3	8	3	8	-	-	-	-	3	8	
1940	300	0	300	0	-	-	300	0	300	0	
1941	251	12	51	12	200	0	51	12	251	12	
1942	113	14	113	14	-	-	113	14	113	14	
	0	3	0	3	-	-	-	-	0	3	Khara no. not mentioned in the notification 1996
	2	3	2	3	-	-	-	-	2	3	Khara no. not mentioned in the notification 1996
	7	0	7	0	-	-	-	-	7	0	Khara no. not mentioned in the notification 1996
Total	13382	07	11708	15	1139	14	10066	19	12845	12	

8. Morphological Ridge: One of the duties and responsibilities assigned to the STF vide order dated 28/2/2012 is to identify Morphological Ridge. In absence of any expertise with any member to identify Morphological Ridge the STF is unable to do so. However since DSSDI has digitized the boundary of Morphological Ridge based on a map of GSI on scale 1:250000 which may be superimposed by DSSDI with this Digitized Geo-referenced Map showing forest boundary prepared by the STF.


9. Preparation of Digitized Geo Referenced Map with Boundary of Forest Land of Bhatti Village:


- The Digitized Geo referenced Map of the village gives Latitude –Longitude of each point. Copy of the same is with the annexed CD.
- Hard Copies of five types of Maps of the above Geo-referenced digitized maps showing (i) Digitized & Geo referenced Masavi (ii) Showing Forest Land likely to be Covered Under Notification dated 24/5/1994 (iii) Showing Forest Land Covered Under Notification dated 2/4/1996 (iv) Showing Consolidated Forest Land of the

Bhatti Village covered under all the notification & orders (v) Forest Land of Bhatti with Google Image is Annexed with this report.


GEO-REFERENCED POINT CO-ORDINATES				
POINT NO.	NORTHING (in meter)	EASTING (in meter)	Location	Remarks
1	3149528	713837	1 North	
2	3148655	714118	289 Dal & 174 North/East	
3	3147890	716571	665 & 708 Sotuth/West	
4	3147240	715277	1334 Jim & 1335 North/East	


10. Report submitted for authentication of the Digitized and Geo-referenced map of the Bhatti Village showing Forest Land & its boundary by the concerned authorities of South Revenue District & West Forest Division and subsequent updation by DSSDI.


(Rakesh Kumar)
Patwari


(Leeladhar Sharma)
Patwari

M.D. Sharma
(M. D. Sharma)
Kanoongo
(Forest)


(Keshar Singh)
Forest Guard


(Dharam Singh)
Dy. Range Officer

No. F.7/STF/HUB/S&D/SR/13/ 604-419

Dated 13/11/2014

Copy along with five maps & CD having digitized map with forest boundary to:

1. The Dy. Commissioner (Revenue), District South, MB Road Saket, New Delhi
2. The Divisional Forest Officer, South Forest Division, Dept. of Forest & Wildlife, GNCTD, Tughlakabad New Delhi

Copy of Index
only upon further notice 1995

Ref_No:MM/2012-2013/Iti_0096

Date: 18 December 2013

To,

Special Task Force
Hauz Rani City Forest, MB Road, Saket New Delhi

Subject: Delivery of Maps in Soft and Hard Copy

Your Order No:No.17/11-12/EE/CD.V/Acs/2757,2736,2771,2750,2764

Dear Sir,

We have completed the above mentioned order and the data is submitted herewith in Soft & Hard Copy as detailed below. Any suggestion to improve the same is always welcome. We look forward to provide best of our services.

Details of Delivery(Hard and Soft Copy):

Bhati

- Hard Copy Map showing all notification Area
- Hard Copy Map showing Entire village over Satellite Image
- Hard Copy Map Showing Year 1991 Notification Area
- Hard Copy Map Showing Year 1994 Notification Area
- Hard Copy Map Showing Year 1996 Notification Area
- Hard Copy Map Showing Entire Village over Khasra Map
- Detail of Geo-Referenced Point Co-ordinates

Saurabh
Regardst 8/12/2013
Saurabh Paramjyoti
CE Info Systems P Ltd
Mobile:+919811837402

18/12/13
18/12/13

CE Info Systems Pvt. Ltd.

Office: Industrial Area, Phase I, New Delhi - 110020 | Phone: +91-11-4600 9900 | Fax: +91-11-4600 9920
E-mail: info@ceinfo.com | Web site: www.ceinfo.com | GPS: 28.549517N 77.267963E
An ISO 9001:2000 Certified Company