

CONFIDENTIAL

CAMP OFFICE OF THE SPECIAL TASK FORCE
(SURVEY & DEMARCATION OF SOUTHERN RIDGE)
HAUZ RANI CITY FOREST, M.B.ROAD,SAKET,NEWDELHI

REPORT OF SPECIAL TASK FORCE (STF) AS PER THE DUTIES ASSIGNED VIDE CCF'S ORDER NO. F.8(118)PA/CF/RUC/Pt.-IV/7709-7723 DATED 28/2/2012 ON IDENTIFICATION, TOTAL STATION METHOD (TSM) SURVEY AND DEMARCATION OF FOREST LAND IN SOUTHERN RIDGE IN RESPECT OF CHHATARPUR VILLAGE (TOTAL AREA OF THE VILLAGE :8758 BIGHA 4 BISWA) OF THE SOUTH REVENUE DISTRICT

1. Background:

- Pursuant to the decision taken during the meeting held on 2/2/2012 under Chairmanship of Divisional Commissioner, GNCTD and subsequent CCF's order No. F.8(118)/PA/CF/RUC/Pt.-IV/7709-7723 dated 28/2/2012 a Special Task Force was created for the purpose of identification & TSM Survey & Demarcation of Forest Land in Southern Ridge. Duties and Responsibilities of the Special Task Force(STF) is outlined in the above order dated 28/2/2012. Kanungo & Patwari were posted vide SDM-I(HQ) Order no. F.7/Top/Trf/GA/Estt/DC/07/Pt. File/222 dated 7/2/2012 & Even No. 288 dated 16/2/2012. Forest Officials were deputed vide DCF(HQ) Order No. 8(328)/Forest Land/Plg/2011-12/1204-25 dated 16/2/2012. A HUB has been created at Hauz Rani City Forest from where the Special Task Force is operating.

2. Methodology adopted:

- Copy of Masavi of Chhatarpur Village was obtained by Special Task Force (STF) from the Sadar Kanoongo Office at Tis Hazari. Copy of Field Book, Khasra Girdawari, Khatauni / Zamabandi & Sizra was obtained from the South Revenue District.
- Information relating Forest Land as per the Notifications for Protected Forests, Reserved Forests & Other relating Orders and Notifications from the revenue records of Chhatarpur Village were segregated at one place by the revenue officials of STF.
- Mapage Infrastructure Pvt. Ltd, 9/57, Eklavya Vihar, SEC-9, Vasundhara, Gahaziabad TSM Survey team has assisted the STF in carrying out the assigned work for Chhatarpur Village.
- With the help of the TSM survey team the Masavi of the village was digitized. For digitization the measurements & the angles shown in the Masavi were scrupulously followed. Subsequently all the Khasra No. were shown on the same.
- For the purpose of Geo-referencing & Field Verification/ Ground Truthing of the Digitized Map the members of the STF along with the TSM Survey team carried out an extensive exercise in the Field. TSM Machine and Differential GPS were used in the field to pick up the reference points. Reference points/lines were identified by Halqna Patwari & Field Kanungo of Chhatarpur Village & members of STF. No survey pillar either of Revenue or of Survey of India could be located in the field despite best of efforts but members of STF putting up their best of the field knowledge of the various landmarks/points and linking them with various landmarks/points shown in the masavi carried

out the ground truthing. The digitized map & georeferenced map were reverified to impart it the required accuracy.

- Segregated information from the revenue records regarding the Forest Land were shown/fed against the corresponding khasras in the digitized geo-referenced map of the Village.

3. Information on Forest Land vide Revenue Department Notification dated 2/4/1996:

- Pursuant to the Orders of Hon'ble Supreme Court of India in IA No. 18 & 22 in Writ Petition (Civil) No. 4677/85 M. C. Mehta V/s Union of India & Others in their order dated 25-1-96 and 13-3-96 directing for excluding the Uncultivated Surplus land of Gaon Sabha falling in "Ridge" from vesting in Gaon Sabha u/s 154 of the Delhi Land Reforms Act, 1954 and to make available for the purpose of creation of Reserved Forests, vide Revenue Department Notification dated 2nd April, 1996 total 50,480 Bigha 16 Biswa (10517 Acre 10 Biswa) of 14 Villages mentioned therein were excluded from vesting in Gaon Sabha and were placed at the disposal of the Forest Department of which 225 Bigha 10 Biswa were of Chhatarpur village of South Revenue District.

- Details in respect of the above 225 Bigha 10 Biswa are as follows:

Khasra No	Area		Remarks
	Bigha	Biswa	
138	5	14	
139	4	16	
140	4	16	
141	4	16	
146	6	04	
147	4	16	
148	4	16	
149	4	16	
150	4	16	
151	5	08	
152	4	16	
153	4	16	
154	4	16	
155	4	16	

[Handwritten signature]

[Handwritten signature]

[Handwritten signature]

[Handwritten signature]

[Handwritten signature]

[Handwritten signature]

156	4	16	
157	4	16	
160	7	18	
161	6	02	
162	4	16	
163	4	16	
164	3	11	
167	7	00	
168	4	16	
169	4	02	
170	7	00	
171	4	16	
172	4	12	
173	7	04	
174	4	16	
175	4	16	
176	4	16	
177	5	00	
178	2	18	
187	3	03	
197	5	10	
204	6	12	
205	5	06	
208	4	07	
209	5	19	
210	2	12	

[Handwritten signature]

[Handwritten signature]
[Handwritten signature]
[Handwritten signature]

[Handwritten signature]

[Handwritten signature]

211	7	18	
225	4	17	
226	4	16	
230	5	17	
Total	225	10	

**4. Information on Forest Land Vide Delhi Administration (Revenue Department)
Order No. F. 33(8)/87/S.K./Rev./5949 dated 3/11/1987**

- In exercise of the powers conferred under Section 160 of DLR Act 1954 (Act No. 8 of 1954) read with Rule 160 of DLR Rules 1954 the Administrator of the Union Territory of Delhi hereby directed the Gaon Panchayat of Village Chhattarpur to reserve the land of the said village consisting of the area specified in the table given below for the works of public utility for purposes of the said act.
- The administrator further directed that the Gaon Panchayat while discharging its duties under Section 156 of the said act, shall place the aforesaid land at the disposal of the Development Commissioner, Delhi for the maintenance and development of Forest and Trees or any other work of public utility for the purposes of the said act which may be specified by the administrator from time to time.
- The administrator also directed that the Dy Commissioner, Delhi shall ensure that the aforesaid directions are fully carried out and complied with by the said Gaon Panchayat.

List of the khasra are as follows

Khasra No	Area		Remarks
	Bigha	Biswa	
28	4	07	
29	4	16	
30	1	08	
31	0	06	
36	2	18	
37	4	16	

[Signature]

[Signature]
M. Sharma

[Signature]

[Signature]

[Signature]

59	7	01	
89	4	16	
90	4	16	
95	4	16	
96	4	16	
98	5	04	
99	4	16	
100	4	16	
101	4	16	
102	3	18	
103	5	19	
104	7	04	
105	4	16	
106	4	16	
107	4	16	
108	7	08	
109	4	16	
110	4	16	
111	4	16	
112	4	16	
113	4	16	
114	4	02	
115	2	01	
116	5	12	
120	6	16	
121	5	18	

-5-Page of 19

[Signature]

[Signature]

M. Sherry

[Signature]

[Signature]

[Signature]

[Signature]

122	5	00	
123	4	02	
125	4	16	
127	3	04	
128	4	08	
129	4	16	
130	4	16	
131	4	16	
132	4	16	
133	8	02	
134	4	16	
135	4	16	
136	4	16	
137	6	14	
138	5	14	
139	4	16	
140	4	16	
141	4	16	
142	4	16	142/1(2-06) MCD Road
143	4	16	143/1(2-10) MCD Road
144	4	00	144/1(2-0) MCD Road
145	3	18	145/1(0-08) MCD Road
146	6	04	
147	4	16	
148	4	16	
149	4	16	

[Signature]

[Signature]
MCD Road

[Signature]

[Signature]

[Signature]

151	4	04	
150	4	16	
152	4	16	
153	4	16	
154	4	16	
155	4	16	
156	4	16	
157	4	16	
158	4	16	
159	4	12	
160	7	10	
161	6	02	
162	4	16	
163	4	16	
164	3	11	
167	7	00	
168	4	16	
169	4	02	
170	7	00	
171	4	16	
172	4	12	
173	7	04	
174	4	16	
175	4	16	
176	4	16	
177	5	00	

-7-Page of 19

[Signature]
[Signature] *[Signature]*
 MBHony *[Signature]*

[Signature]

[Signature]

178	2	18	
179	6	04	
180	5	08	
181	4	16	
182	4	04	
183	3	05	
184	4	16	
185	4	16	
186	4	16	
187	3	03	
188	4	16	
189	4	16	
190	6	12	
191	4	09	
192	4	16	
193	4	07	
197	5	10	
204	6	12	
205	5	06	
208	4	07	
209	5	19	
210	2	12	
211	7	18	
223	4	09	
224	3	17	
225	4	17	

[Signature]

[Signature]
Mashoom

[Signature]
vib

[Signature]

[Signature]

230	5	17	
277	1	10	
280	0	02	MCD Road
298	3	05	298/2 (0-7) MCD Road
313	0	08	
335	2	19	
348	0	02	
575	2	03	
581	0	17	
609	0	02	
619/67	0	11	
621	2	15	
654	2	00	
838	5	08	
845	1	08	
847	1	12	
937	4	12	
895/1/2	3	13	
1022	0	18	
1377	5	08	
1445	0	7	
Total	588-12		

Bigha 507, Biswa-1539=76-19 Total -583.19

5. Information on Forest Land vide Development Department Notification dated 24/5/1994:

- In pursuance of the provisions of Section-4 of the Indian Forest Act, 1927 (Act No. 16 of 1927), vide Notification No. 10(42)-I/PA/DCF/93/2012-17(1) dated 24/5/1994 the land mentioned in Schedule 'A' of the same has been declared as Reserved Forest. As per the Schedule 'A' of the above notification Total

-9-Page of 19

[Handwritten signature]

[Handwritten signature]

[Handwritten signature]

[Handwritten signature]

[Handwritten signature]

[Handwritten signature]

7777 Ha Appox. (Northern Ridge: Appox.87 Ha; Central Ridge: Appox. 864 Ha; South Central Ridge: Appox.626 Ha; Southern Ridge: Appox. 6200 Ha) was notified.

- The Schedule 'A' of the above notification in respect of Southern Ridge is reproduced as follows:

All forest lands and wastelands which is the property of the government of over which government has proprietary rights in :

IV	Southern Ridge in NCT of Delhi	North by	Power line from Mahipalpur to Sultanpur Gauri Tomb, Telephone line from Sultan Pur Gauri Tomb to Crossing of main Power Line & Road, Western Boundary of Ghitorni, Western Boundary of Aya Nagar, Southern Boundary of Jaunapur, Southern Boundary of Fatehpur Beri, Eastern Boundary of Asola Village, Eastern Boundary of Shaboorpur, Eastern Boundary of Chandanhola, Eastern Boundary of Satbari, Eastern Boundary of Maidangarhi, Southern Boundary of Naib Sarai, South Eastern Boundary of Deoli and Adliabad Ruins.
		South by	State of Haryana
		East by	Suraj Kund Road and State of Haryana
		West by	State of Haryana, Eastern Boundary of Rajokari, Eastern Boundary of Malikpur Kohi & Rangpuri

- In absence of the Khasra Details for the above notification dated 24/5/1994, referring the boundary mentioned in Schedule 'A' of the notification and the digitized map of Regional Park as per MPD 2021 available with DSSDI Survey of India (Exact Boundary & land covered in regional park not available), the Chhattarpur village does not fall within the notified boundary of Reserve Forest for Southern Ridge.

- Vide Notification No. F.10(42)-I/PA/DCF/93/2018-23 (ii) for appointment of Forest Settlement Officer is reproduced as follows:

"In pursuance of the provision of clause (c) of subsection (I) of Section 4 of the Indian Forest Act 1927 (Act No. 1927), the Lt. Governor of National Capital Territory of Delhi is pleased to appoint A.D.M. (Revenue) to be the Forest Settlement Officer to enquire into and determine the existence, nature and extent of any rights alleged to exist in favour of any person in or over any land comprised within such limits, as notified vide Notification No. 10(42)-IPA/DCF/93(I) dated 24th May, 1994 or in or over any forest produce and to deal with the same as provided in Chapter II of the Indian Forest Act,1927."

[Handwritten signature]
MD Sharma

[Handwritten signature]

[Handwritten signature]

• Subsequently vide Department of Environment, Forests and Wildlife Notification No. F. 10(42)-I/PA/DCF/93/II/181-198 dated 10th May, 2006 three Forest Settlement Officers Additional District Magistrate (HQ), Additional District Magistrate (South District) and Additional District Magistrate (South-West District) were appointed.

6. No any other Notification or Order for Forest Land in Chhattarpur Village has been found.

7. Consolidated details of all the forest lands of Chhattarpur Village Khasra vise is as follows:

Khasra No.	Area		Area as per 1987		Area as per 1996 Notification		Area of the Consolidated forest land		Remarks
	Bigha	Biswa	Bigha	Biswa	Bigha	Biswa	Bigha	Biswa	
28	4	16	4	07	-	-	4	07	
29	4	16	4	16	-	-	4	16	
30	3	08	1	08	-	-	1	08	
31	0	06	0	06	-	-	0	06	
36	2	18	2	18	-	-	2	18	
37	4	16	4	16	-	-	4	16	
59	7	01	7	01	-	-	7	01	
89	4	16	4	16	-	-	4	16	
90	4	16	4	16	-	-	4	16	
95	4	16	4	16	-	-	4	16	
96	4	16	4	16	-	-	4	16	
98	5	04	5	04	-	-	5	04	
99	4	16	4	16	-	-	4	16	
100	4	16	4	16	-	-	4	16	
101	4	16	4	16	-	-	4	16	
102	3	18	3	18	-	-	3	18	
103	5	19	5	19	-	-	5	19	

[Handwritten signatures and initials]

[Handwritten signature]

[Handwritten mark]

104	7	04	7	04	-	-	7	04	
105	4	16	4	16	-	-	4	16	
106	4	16	4	16	-	-	4	16	
107	4	16	4	16	-	-	4	16	
108	7	08	7	08	-	-	7	08	
109	4	16	4	16	-	-	4	16	
110	4	16	4	16	-	-	4	16	
111	4	16	4	16	-	-	4	16	
112	4	16	4	16	-	-	4	16	
113	4	16	4	16	-	-	4	16	
114	4	02	4	02	-	-	4	02	
115	2	10	2	01	-	-	2	01	
116	5	12	5	12	-	-	5	12	
120	6	16	6	16	-	-	6	16	
121	5	18	5	18	-	-	5	18	
122	5	00	5	00	-	-	5	00	
123	4	02	4	02	-	-	4	02	
125	4	16	4	16	-	-	4	16	
127	3	04	3	04	-	-	3	04	
128	7	08	4	08	-	-	4	08	
129	4	16	4	16	-	-	4	16	
130	4	16	4	16	-	-	4	16	
131	4	16	4	16	-	-	4	16	
132	4	16	4	16	-	-	4	16	
133	8	02	8	02	-	-	8	02	
134	4	16	4	16	-	-	4	16	

-12-Page of 19

[Signature]
[Signature] *Mathew* *et al*

[Signature]

[Signature]

135	4	16	4	16	-	-	4	16	
136	4	16	4	16	-	-	4	16	
137	6	14	6	14	-	-	6	14	
138	5	14	5	14	5	14	5	14	
139	4	16	4	16	4	16	4	16	
140	4	16	4	16	4	16	4	16	
141	4	16	4	16	4	16	4	16	
142	4	16	4	16	-	-	4	16	142/1(2-06) MCD Road
143	4	16	4	16	-	-	4	16	143/1(2-10) MCD Road
144	4	00	4	00	-	-	4	00	144/1(2-0) MCD Road
145	3	13	3	13	-	-	3	13	145/1(0-08) MCD Road
146	6	04	6	04	6	04	6	04	
147	4	16	4	16	4	16	4	16	
148	4	16	4	16	4	16	4	16	
149	4	16	4	16	4	16	4	16	
150	4	16	4	16	4	16	4	16	
151	5	08	4	4	5	8	5	8	
152	4	16	4	16	4	16	4	16	
153	4	16	4	16	4	16	4	16	
154	4	16	4	16	4	16	4	16	
155	4	16	4	16	4	16	4	16	
156	4	16	4	16	4	16	4	16	
157	4	16	4	16	4	16	4	16	
158	4	16	4	16	-	-	4	16	

[Handwritten signatures and initials]

[Handwritten signature]

159	4	12	4	12	-	-	4	12	
160	7	18	7	10	7	18	7	10	
161	6	02	6	02	6	02	6	02	
162	4	16	4	16	4	16	4	16	
163	4	16	4	16	4	16	4	16	
164	3	11	3	11	3	11	3	11	
167	7	00	7	00	7	00	7	00	
168	4	16	4	16	4	16	4	16	
169	4	02	4	02	4	02	4	02	
170	7	00	7	00	7	00	7	00	
171	4	16	4	16	4	16	4	16	
172	4	12	4	12	4	12	4	12	
173	7	04	7	04	7	04	7	04	
174	4	16	4	16	4	16	4	16	
175	4	16	4	16	4	16	4	16	
176	4	16	4	16	4	16	4	16	
177	5	00	5	00	5	00	5	00	
178	2	18	2	18	2	18	2	18	
179	6	04	6	04	-	-	6	04	
180	5	08	5	08	-	-	5	08	
181	4	16	4	16	-	-	4	16	
182	4	04	4	04	-	-	4	04	
183	3	05	3	05	-	-	3	05	
184	4	16	4	16	-	-	4	16	
185	4	16	4	16	-	-	4	16	
186	4	16	4	16	-	-	4	16	

-14-P6000119

[Handwritten signature]

[Handwritten signature]
Mashanya

[Handwritten signature]
for

[Handwritten signature]

[Handwritten signature]

187	3	03	3	03	3	03	3	03	
188	4	16	4	16	-	-	4	16	
189	4	16	4	16	-	-	4	16	
190	6	12	6	12	-	-	6	12	
191	4	09	4	09	-	-	4	09	
192	4	16	4	16	-	-	4	16	
193	4	07	4	07	-	-	4	07	
197	5	10	5	10	5	10	5	10	
204	6	12	6	12	6	12	6	12	
205	5	06	5	06	5	06	5	06	
208	4	07	4	07	4	07	4	07	
209	5	19	5	19	5	19	5	19	
210	2	12	2	12	2	12	2	12	
211	7	18	7	18	7	18	7	18	
223	4	09	4	09	-	-	4	09	
224	3	17	3	17	-	-	3	17	
225	4	17	4	17	4	17	4	17	
226	4	16	-	-	4	16	4	16	
230	5	17	5	17	5	17	5	17	
277	6	00	6	00	-	-	6	00	
280	0	02	0	02	-	-	0	02	MCD Road
298	3	05	3	05	-	-	3	05	298/2 (0-7) MCD Road
313	0	08	0	08	-	-	0	08	
335	2	19	2	19	-	-	2	19	
348	0	02	0	02	-	-	0	02	

-15-00000019

Handwritten signature

mediana

sig

Handwritten initials

Handwritten mark

575	2	03	2	03	-	-	2	03	
581	0	17	0	17	-	-	0	17	
609	0	02	0	02	-	-	0	02	
619/67	0	11	0	11	-	-	0	11	
621	2	15	2	15	-	-	2	15	
654	2	00	2	00	-	-	2	00	
838	5	08	5	08	-	-	5	08	
845	1	08	1	08	-	-	1	08	
847	1	12	1	12	-	-	1	12	
937	4	12	4	12	-	-	4	12	
895/1/2	3	13	3	13	-	-	3	13	
1022	0	18	0	18	-	-	0	18	
1377	5	08	5	08	-	-	5	08	
1445	0	7	0	7	-	-	0	7	
Total	600	10	588	04	225	10	594	04	

8. Morphological Ridge: One of the duties and responsibilities assigned to the STF vide order dated 28/2/2012 is to identify Morphological Ridge. In absence of any expertise with any member to identify Morphological Ridge the STF is unable to do so. However since DSSDI has digitized the boundary of Morphological Ridge based on a map of GSI on scale 1:250000 which may be superimposed by DSSDI with this Digitized Geo-referenced Map showing forest boundary prepared by the STF.

9. Preparation of Digitized Geo Referenced Map with Boundary of Forest Land of Chhattarpur Village:

- The Digitized Geo referenced Map of the village gives Latitude –Longitude of each point. Copy of the same is with the annexed CD.
- Hard Copies of 5 types of Maps of the above Geo refer need digitized maps showing (i) Digitised & Geo referenced Masavi (ii) Showing Forest Land Covered Under order dated 3/11/1987 (iii) Showing Forest Land Covered Under Notification dated 2/4/1996 (iv) Showing Consolidated Forest Land of the Chhattarpur Village covered under all the

-16-05-2013

[Handwritten signatures and initials]

Masavi


[Handwritten signature]


[Handwritten signature]


[Handwritten signature]


notification & orders (v) Forest Land of Chhatarpur with Google Image is Annexed with this report.


10. Report submitted for authentication of the Digitized and Geo-referenced map of the Chhatarpur Village showing Forest Land & its boundary by the concerned authorities of South Revenue District & South Forest Division and subsequent updation by DSSDI.



Rakesh Kumar
Patwari



Leeladhar Sharma
Patwari



Devi Ram
Kanoongo



Sanjay Solanki
Patwari


Ram Khillari
Patwari


M.D. Sharma
Kanoongo


Ashok Kumar
Forest Guard


Dharam Singh
Dy. Range Office


R. Gopinath
ACF

No. F.13/STF/HUB/S&D/SR/12/104-119

Dated 25/7/2012

Copy along with five maps & CD having digitized map with forest boundary to:

1. Dy. Commissioner (Revenue), District South, GNCTD, M. B. Road, Saket, New Delhi
2. Divisional Forest Officer, South Forest Division, Dept. of Forest & Wildlife, GNCTD, Tuglaqabad, Near Karni Singh Shooting Range, New Delhi

Copy also to:

1. Vice Chairman, Delhi Development Authority, Vikas Sadan, INA, New Delhi
2. Principal Secretary & Divisional Commissioner, 5- Shammath Marg, Delhi
3. Principal Secretary (Environment & Forests), 6 th Floor: Delhi Secretariat, New Delhi
4. Development Commissioner, 9-Rajpur Road, Delhi-54
5. Addl. Principal Chief Conservator of Forests, Dept. Of Forest & Wildlife, GNCTD, New Delhi
6. Chief Conservator of Forests, Dept. of Forest & Wildlife, GNCTD, New Delhi
7. Conservator of Forests, Dept. of Forest & Wildlife, GNCTD, New Delhi
8. Additional District Magistrate (South)&Forest Settlement Officer, M.B.Road,Saket,New Delhi
9. Director (Panchayat), Old Civil Supply Buildings, Tis Hazari, Delhi-54
10. Project Director, DSSDI, Survey of India, Pushpa Bhawan, New Delhi
11. Chief Engineer, Zone-1, I&FCD,GNCTD, ISBT, Kashmere Gate, Delhi
12. Sub- Divisional Magistrate (Hauz Khas), GNCTD, Old Tehsil Building, Mehrauli, New Delhi
13. Executive Engineer, CD-V, I&FCD, GNCTD, Saidullajail, New Delhi
14. Tehsildar (Hauz Khas),Old Tehsil Building, Mehrauli, New Delhi