

**CAMP OFFICE OF THE SPECIAL TASK FORCE
(SURVEY & DEMARCATION OF SOUTHERN RIDGE)
HAUZ RANI CITY FOREST, M.B. ROAD, SAKET, NEW DELHI**

REPORT OF SPECIAL TASK FORCE (STF) AS PER THE DUTIES ASSIGNED VIDE CCF's ORDER NO. F.8(118)/PA/CF/RUC/Pt-IV/7709-7723 DATED 28/2/2012 ON IDENTIFICATION, TOTAL STATION METHOD (TSM) SURVEY AND DEMARCATION OF FOREST LAND IN SOUTHERN RIDGE IN RESPECT OF MAIDANGARHI VILLAGE (TOTAL AREA OF THE VILLAGE : 9075 BIGHA 09 BISWA) OF THE SOUTH REVENUE DISTRICT

1. Background:

- Pursuant to the decision taken during the meeting held on 2/2/2012 under Chairmanship of Divisional Commissioner, GNCTD and subsequent CCF's order no. F.8(118)/PA/CF/RUC/Pt-IV/7709-7723 dated 28/2/2012 a Special Task Force was created for the purpose of identification & TSM Survey & Demarcation of Forest Land in Southern Ridge. Duties and Responsibilities of the Special Task Force (STF) is outlined in the above order dated 28/2/2012. Kanungo & Patwari were posted vide SDM-1 (HQ) Order No. F.7/Top/Tr/GA/Estv/DC/07/Pt. File/222 dated 7/2/2012 & Even No. 288 dated 16/2/2012. Forest Officials were deputed vide DCF (HQ) Order No. 8(328) /Forest Land/Plg/2011-12/1204-25 dated 16/2/2012. A HUB has been created at Hauz Rani City Forest from where the Special Task Force is operating.

2. Methodology adopted:

- Copy of Massavi of Maidangarhi Village was obtained by Special Task Force (STF) from the Sadar Kanoongo Office at Tis Hazari. Copy of Field Book, Khastara Girdawari, Khatauni / Zamabandi & Sizra was obtained from the South Revenue District.
- Information relating Forest Land as per the Notifications for Protected Forests, Reserved Forests & Other relating Orders and Notifications from the revenue records of Maidangarhi Village were segregated at one place by the revenue officials of STF.
- Mapiny India 68 Okhla industrial area phase III New Delhi TSM Survey team has been deployed by I & FCD assisting the STF in carrying out the assigned work for Maidangarhi Village.
- With the help of the TSM survey team the Massavi of the village was digitized. For digitization the measurements & the angles shown in the Massavi were scrupulously followed. Subsequently all the Khastara No. was shown on the same.
- For the purpose of Geo-referencing & Field Verification/ Ground Truthing of the Digitized Map the members of the STF along with the TSM Survey team carried out an extensive exercise in the Field. TSM Machine and Differential GPS were used in the field to pick up the reference points. Reference points/lines were identified by Halqua Patwari & Field Kanoongo of Maidangarhi Village & members of STF.

- Segregated information from the revenue records regarding the Forest Land were shown/fed against the corresponding khasras in the digitized geo-referenced map of the Village.

3. **Information on Forest Land vide Revenue Department Notification dated 2/4/1996:**

- Pursuant to the Orders of Hon'ble Supreme Court of India in IA No. 18 & 22 in Writ Petition (Civil) No. 4677/85 M. C. Mehta V/s Union of India & Others in their order dated 25-1-96 and 13-3-96 directing for excluding the Uncultivated Surplus land of Gaon Sabha falling in "Ridge" from vesting in Gaon Sabha u/s 154 of the Delhi Land Reforms Act, 1954 and to make available for the purpose of creation of Reserved Forests, vide Revenue Department Notification dated 2nd April, 1996 total 8387 Bigha 6 Biswa (10517 Acre 10 Biswa) of 14 Villages mentioned therein were excluded from vesting in Gaon Sabha and were placed at the disposal of the Forest Department of which 4263 Bigha 02 Biswa were of Maidangarhi village of South Revenue District.

- Details in respect of the above 4243 Bigha 02 Biswa are as follows:

Khasra No	Area		Remarks
	Bigha	Biswa	
1	52	10	
2	25	6	
3	10	6	
15	8	7	
491	31	14	
522	9	7	
523	12	2	
528	7	0	
529	5	15	
531	4	5	
532	21	8	
533	10	19	
536	3	6	
538	31	12	
541	10	0	
908/547	11	8	
548	2	11	
550	4	15	
551	5	17	
552	3	5	
553	11	15	
569Min	18	0	
687/570	198	12	
688/570	19	17	
1004/598	1	14	
1005/598	11	14	
599	35	4	
601	3	6	
927/602	3	3	

[Signature]

[Signature]

[Signature]

604	7	9	
615	20	12	
622	26	7	
624	57	17	
628	15	7	
630	55	7	
631	285	5	
632	61	6	
633	160	5	
634	58	7	
635	281	4	
637	34	15	
642	57	17	
644	9	13	
646	11	11	
648	14	6	
650	1	5	
653	5	3	
654	7	13	
655	7	10	
656	180	5	
657	23	2	
658	218	2	
659	299	13	
660	159	1	
661	300	0	
662Min	92	14	
663	34	13	
664	181	5	
665	21	7	
666	323	7	
667	300	0	
668	204	0	
669	11	7	
670	234	19	
671	171	19	
672	53	11	
Total	4563	02	

Note: Though as per the Notification of 1996 area of 4243 Bigha 02 Biswa of Deramandi Village was notified but actually the area of the notified Khasras adds to 4563 Bigha 02 Biswa as shown in the above table.

4. Information on Forest Land vide Development Department Notification dated 24/5/1994:

- In pursuance of the provisions of Section-4 of the Indian Forest Act, 1927 (Act No. 16 of 1927), vide Notification No. 10(42)-I/PA/DCF/93/2012-17(1) dated 24/5/1994 the land mentioned in Schedule 'A' of the same has been declared as Reserved Forest. As per the Schedule 'A' of the

above notification Total 7777 Ha Appox. (Northern Ridge: Appox.87 Ha; Central Ridge: Appox. 864 Ha; South Central Ridges: Appox.626 Ha; Southern Ridge: Appox. 6200 Ha) was notified.

- The Schedule 'A' of the above notification in respect of Southern Ridge is reproduced as follows:
- All forest lands and wastelands which is the property of the government of over which government have proprietary rights in:

IV	Southern Ridge in NCT of Delhi	North by	Power line from Mahipalpur to Sultanpur Gauri Tomb, Telephone line from Sultan Pur Gauri Tomb to Crossing of main Power Line & Road, Western Boundary of Rajokari, Western Boundary of Aya Nagar, Southern Boundary of Jaunapur, Southern Boundary of Fatehpur Beri, Eastern Boundary of Rajokari Village, Eastern Boundary of Shahoorpur, Eastern Boundary of Chandanbola, Eastern Boundary of Satbari, Eastern Boundary of Maidangarhi, Southern Boundary of Naib Sarai, South Eastern Boundary of Deoli and Adilabad Ruins.
		South by	State of Haryana
		East by	Suraj Kund Road and State of Haryana
		West by	State of Haryana, Eastern. Boundary of Rajokari, Eastern Boundary of Malikpur Kohi & Rangpuri

- In absence of the Khasra Details for the above notification dated 24/5/1994, referring the boundary mentioned in Schedule 'A' of the notification and the digitized map of Regional Park as per MPD 2021 available with DSSDI, Survey of India (Exact boundary & land details of Regional Park not available), part of Maidangarhi village is likely to fall within the Southern Ridge as per notified boundary. Further since as per Schedule 'A' of the above notification all forest lands and wastelands which is the property of the government of over which government has proprietary rights are only notified for Reserved Forest, such information Khasra vise was collected from the revenue records of the Maidangarhi Village for the purpose of the identification, survey & demarcation of the Forest Land.

Khasra No.	Area as per Notification 1994		Remarks
	Bigha	Biswa	
32	0	17	
125	3	1	
359	1	12	
884/476	3	10	
530	5	15	
555	7	3	
556	0	9	
560	0	18	
98/562 Min	0	16	

982/562 Min	0	6	
566/1	0	5	
663	265	7	
Total Area	289	19	

- All the forest lands and wastelands of Maidangarhi Village which is the property of the government or over which government has proprietary rights are covered under notification of 1996. STF is, at present, inconclusive about which part of the above land is covered in the notification of 1994 and which is not and extent of same can be ascertained when the profile of the forest land of the southern ridge of the neighboring villages is also prepared and available
- Vide Notification No. F.10(42)-I/PA/DCF/93/2018-23 (ii) for appointment of Forest Settlement Officer is reproduced as follows:

In pursuance of the provision of clause I of subsection (1) of Section 4 of the Indian Forest Act 1927 (Act No. 1927), the Lt. Governor of National Capital Territory of Delhi is pleased to appoint A.D.M. (Revenue) to be the Forest Settlement Officer to enquire into and determine the existence, nature and extent of any rights alleged to exist in favour of any person in or over any land comprised within such limits, as notified vide Notification No. 10(42)-I/PA/DCF/93(1) dated 24th May, 1994 or in or over any forest produce and to deal with the same as provided in Chapter II of the Indian Forest Act, 1927."

- Subsequently vide Department of Environment, Forests and Wildlife Notification No. F. 10(42)-I/PA/DCF/93/II/181-198 dated 10th May, 2006 three Forest Settlement Officers Additional District Magistrate (Headquarter), Additional District Magistrate (South District) and Additional District Magistrate (South District) were appointed.

5. Information on Forest Land vide Revenue Department Notification dated 29/04/1947:

- No. F.14 (146)/45-47(1) & D. Whereas the owners of not less than two thirds of the shares in the land specified in the following Schedule have with a view to conservation of forests thereon represented in writing to the collector or Delhi that, subject to certain conditions the said land may be managed on their behalf by the provincial administration as a protected forest.

Details of all the forest lands of Maidangarhi Village Khasra vise is as follows:

Khasra No	Area		Remarks
	Bigha	Biswa	
656	180	5	
657	23	2	
658	218	2	
659	299	13	
660	159	1	
661	300	0	
662Min	92	14	
663/2	34	13	

664	181	5	
665	21	7	
666	323	7	
667	300	0	
668	204	0	
669	11	7	
670	234	19	
671	171	19	
672	53	11	
Total	2809	05	

6. **Information on Forest Land Vide Delhi Administration (Revenue Department) No. F.2/STF/HUB/S&D/SR/12/dated 5/5/1988**

- In exercise of the powers conferred under Section 160 of DLR Act 1954 (Act No. 8 of 1954) read with Rule 160 of DLR Rules 1954 the Administrator of the Union Territory of Delhi hereby directed the Gaon Panchayat of Village Maidangarhi to reserve the land of the said village consisting of the area specified in the table given below for the works of public utility for purposes of the said act.
- The administrator further directed that the Gaon Panchayat while discharging its duties under Section 156 of the said act, shall place the aforesaid land at the disposal of the Development Commissioner, Delhi for the maintenance and development of Forest and Trees or any other work of public utility for the purposes of the said act which may be specified by the administrator from time to time.
- The administrator also directed that the Deputy Commissioner, Delhi shall ensure that the aforesaid directions are fully carried out and complied with by the said Gaon Panchayat.
- List of the khasra as per 1988 order are as follows.

Khasra No.	Area as per 1988 Notification		Remarks
1	52	10	
2	25	6	
3	10	6	
30	6	1	
51	0	14	
76	1	18	
97	0	9	
100	0	12	
213Min	10	6	Notification Khasra no is 213Min but Revenue record Khasra no is 218min
225	3	1	
227	0	8	
232	0	17	
269	2	9	

275	10	16	
278	2	13	
286	0	19	
289	5	3	
290	0	12	
778/330	0	9	
331	0	14	
342	0	17	
359	1	12	
370	3	3	
391	5	15	
398	2	3	
406	0	16	
423	3	6	
1001/424Min	18	15	
426	0	12	
427	2	11	
851/428	1	7	
852/428	1	3	
853/428	0	7	
854/428	0	19	
491	31	14	
500	2	3	
1002/505Min	12	8	
1002/505Min	3	3	
1003/505Min	22	0	
1003/505Min	0	1	
518	2	11	
522	9	7	
527	12	2	
528	1	12	
529	5	15	
531	4	5	
532	21	8	
533Min	3	19	
536	3	6	
538Min	7	0	
538	31	12	
908/547	11	8	
541Min	10	0	
550	4	15	
551	5	17	

552	3	5	
553	11	15	
554/2	21	13	
1008/489/570/1	9	14	
1009/689/570/2	7	18	
572Min	124	5	
690/574Min	68	3	
691/574	2	10	Notification area is 2 Bigha 10Biswa but Revenue Record Khasra Area is 2Bigha 01Biswa
582	20	16	
591Min	13	14	
1004/598	1	14	
1005/598/2	11	14	
599	35	4	
601	3	6	
927/602	3	3	
604	7	9	
610	16	0	
615	20	12	
622	26	7	
624	57	17	
628	15	7	
632	61	6	
633	160	5	
634	58	17	
635	281	14	
637	34	15	
642	27	16	
644	9	13	
646	11	11	
648	14	6	
650	1	5	
936/760/613	1	11	
653	5	8	
654	7	13	
655	7	10	
656	180	5	
657	23	2	
660Min	159	1	
660Min	30	0	
662Min	92	14	
664	181	5	
Total Area	2217	18	

WJ

Information on Forest Land vide Revenue Department Notification dated 9/10/1986:

In exercise of the powers conferred by section 18 of the wild life (protection) Act, 1972, the Administrator Delhi, is Pleased to declare the wild life sanctuary in 7823 Bighas 17 Biswas of Gaon Sabha land of villages asola 2845 Bigha 17 Biswas of Gaon Sabha land of village. Sahurpur and 2186 Bighas 18 Biswas of Gaon Sabha land of village Maidan Garhi considering that the said are is of adequate ecological, faunal, floral, geo-morphological, natural of zoological significance, for the purpose of protecting, propagating or developing of wild life of its environment for the purpose of situation and limits of the area of the village wise Khasra numbers are as under:

Khasra No	Area	
	Bigha	Biswa
658	218	2
659	299	13
661	300	0
663	34	13
665	21	7
666	323	7
667	300	0
668	204	0
670	234	19
671	171	19
672	53	11
Total	2161	11

8. No any other Notification or Order for Forest Land in Maidangarhi Village has been found.

9. Consolidated details of all the forest lands of Maidangarhi Village Khasra vise is as follows:

Khasra No.	Area		Area as per 1996 Notification		Area as per 1994 Notification		Area as per 1988 Notification		Area as per 1986 Notification		Area as per 1947 Notification		Area of the Consolidated forest land		Remarks
	Bigha	Biswa	Bigha	Biswa	Bigha	Biswa	Bigha	Biswa	Bigha	Biswa	Bigha	Biswa	Bigha	Biswa	
1	52	10	52	10	-	-	52	10	-	-	-	-	52	10	Dimension calculation
2	25	6	25	6	-	-	25	6	-	-	-	-	25	6	
3	10	6	10	6	-	-	10	6	-	-	-	-	10	6	
15	8	7	8	7	-	-	-	-	-	-	-	-	8	7	
30	6	1	-	-	-	-	6	1	-	-	-	-	6	1	
32	0	17	-	-	0	17	-	-	-	-	-	-	0	17	
51	0	14	-	-	-	-	0	14	-	-	-	-	0	14	

[Handwritten signature]

[illegible]

76	1	18	-	-	-	-	-	-	-	1	18	
97	0	9	-	-	-	-	-	-	-	0	9	
100	0	12	-	-	-	-	-	-	-	0	12	
125	3	1	-	-	3	1	-	-	-	3	1	
213Min	10	6	-	-	-	-	-	-	-	10	6	Khasra no. 213 (3-14) is private land as per Revenue record kh. No 218min (10-06) is gram sabha land
225	3	1	-	-	-	-	-	-	-	3	1	
227	0	8	-	-	-	-	-	-	-	0	8	
232	0	17	-	-	-	-	-	-	-	0	17	
269	2	9	-	-	-	-	-	-	-	2	9	
275	10	16	-	-	-	-	-	-	-	10	16	
278	2	13	-	-	-	-	-	-	-	2	13	
286	0	19	-	-	-	-	-	-	-	0	19	
289	5	3	-	-	-	-	-	-	-	5	3	
290	0	12	-	-	-	-	-	-	-	0	12	
778/330	5	11	-	-	-	-	-	-	-	0	9	Tianna available
331	0	14	-	-	-	-	-	-	-	0	14	
342	0	17	-	-	-	-	-	-	-	0	17	
359	1	12	-	-	1	12	1	12	-	1	12	
370	3	3	-	-	-	-	-	-	-	3	3	
391	5	15	-	-	-	-	-	-	-	5	15	
398	2	3	-	-	-	-	-	-	-	2	3	
406	0	16	-	-	-	-	-	-	-	0	16	
423	3	6	-	-	-	-	-	-	-	3	6	
1001/424 Min	36	19	-	-	-	-	-	-	-	18	15	Tianna available
426	0	12	-	-	-	-	-	-	-	0	12	
427	2	11	-	-	-	-	-	-	-	2	11	
851/428	1	7	-	-	-	-	-	-	-	1	7	
852/428	1	3	-	-	-	-	-	-	-	1	3	
853/428	0	7	-	-	-	-	-	-	-	0	7	
854/428	0	19	-	-	-	-	-	-	-	0	19	
884/476	3	10	-	-	3	10	-	-	-	3	10	
491	31	14	31	14	-	-	-	-	-	31	14	
500	2	3	-	-	-	-	-	-	-	2	3	
1002/505	3	3	-	-	-	-	-	-	-	3	3	
1002/505	12	8	-	-	-	-	-	-	-	12	8	

Handwritten signature and initials

554/2	54	12	-	-	-	-	-	21	13	-	-	-	-	21	13	No entry in the revenue record for forest department
555	7	3	-	-	7	3	-	-	-	-	-	-	7	3		
556	0	9	-	-	0	9	-	-	-	-	-	-	0	9		
560	0	18	-	-	0	18	-	-	-	-	-	-	0	18		
981/562 Min	0	16	-	-	0	16	-	-	-	-	-	-	0	16		
982/562 Min	0	06	-	-	0	06	-	-	-	-	-	-	0	06		
566/1	0	5	-	-	0	5	-	-	-	-	-	-	0	5		
569	111	12	18	0	-	-	-	-	-	-	-	-	18	0	As per revenue record left area is 20 point program But titamma not available	
687/570	236	18	198	12	-	-	-	-	-	-	-	-	198	12	As per revenue record left area is 20 point program But titamma not available	
688/570	19	17	19	17	-	-	-	-	-	-	-	-	19	17		
1008/689/570/1	9	14	-	-	-	-	-	9	14	-	-	-	9	14		
1009/689/570/2	7	18	-	-	-	-	-	7	18	-	-	-	7	18		
572	254	5	-	-	-	-	-	126	5	-	-	-	126	5	Tiamma not available	
690/574	218	5	-	-	-	-	-	68	3	-	-	-	68	3	Tiamma not available	
691/574	2	01	-	-	-	-	-	2	10	-	-	-	2	10	Notification area is (2-10) but as per revenue record area is (2-01)	
582	20	16	-	-	-	-	-	20	16	-	-	-	20	16		
591	15	04	-	-	-	-	-	13	14	-	-	-	13	14	Tiamma not available	
1004/598	1	14	1	14	-	-	-	1	14	-	-	-	1	14		
1005/598/2	11	14	11	14	-	-	-	11	14	-	-	-	11	14		
599	35	4	35	4	-	-	-	35	4	-	-	-	35	4		
601	3	6	3	6	-	-	-	3	6	-	-	-	3	6		
927/602	4	6	3	3	-	-	-	3	3	-	-	-	3	3	Tiamma not available	
604	7	9	7	9	-	-	-	7	9	-	-	-	7	9		
610	16	0	-	-	-	-	-	16	0	-	-	-	16	0		

[Handwritten signature]

[Handwritten mark]

936/760/ 613	17	18	-	-	-	-	-	1	11	-	-	-	-	1	11	Tiamma available	not
615	20	12	20	12	-	-	-	20	12	-	-	-	-	20	12		
622	26	7	26	7	-	-	-	26	7	-	-	-	-	26	7		
624	57	17	57	17	-	-	-	57	17	-	-	-	-	57	17		
628	15	7	15	7	-	-	-	15	7	-	-	-	-	15	7		
630	55	7	57	7	-	-	-	-	-	-	-	-	-	55	7	As per Field Book area is (55-7) but notified order (57-7)	
631	285	5	285	5	-	-	-	-	-	-	-	-	-	285	5	as per revenue record area is (285-05) but Field Book error area is (284-6)	
632	61	6	61	6	-	-	-	61	6	-	-	-	-	61	6		
633	160	5	160	5	-	-	-	160	5	-	-	-	-	160	5		
634	58	7	58	7	-	-	-	58	17	-	-	-	-	58	7	As per Field Book area is (58-7) but it is incorrect actual area as per calculation (164-6)	
635	281	14	281	4	-	-	-	281	14	-	-	-	-	281	4		
637	34	15	34	15	-	-	-	34	15	-	-	-	-	34	15		
642	27	16	57	17	-	-	-	27	16	-	-	-	-	27	16	Notification area is (57-17) but Actual area as per Field Book/revenue record is (27-16)	
644	9	13	9	13	-	-	-	9	13	-	-	-	-	9	13		
646	11	11	11	11	-	-	-	11	11	-	-	-	-	11	11	No entry in the revenue record for forest department	
648	14	6	14	6	-	-	-	14	6	-	-	-	-	14	6		
650	1	5	1	5	-	-	-	1	5	-	-	-	-	1	5		
653	5	3	5	3	-	-	-	5	8	-	-	-	-	5	3		
654	7	13	7	13	-	-	-	7	13	-	-	-	-	7	13		
655	7	10	7	10	-	-	-	7	10	-	-	-	-	7	10		
656	180	5	180	5	-	-	-	180	5	-	-	-	-	180	5		
657	23	2	23	2	-	-	-	23	2	-	-	-	-	23	2		
658	218	2	218	2	-	-	-	-	-	218	2	218	2	218	2		
659	299	13	299	13	-	-	-	-	-	299	13	299	13	299	13		
660Min	159	1	159	1	-	-	-	159	1	-	-	-	-	159	1		

Handwritten signature/initials

Handwritten mark

660Min	30	0	-	-	-	-	30	0	-	-	-	30	0	-	-	30	0	No entry in the revenue record for forest department
661	300	0	300	0	-	-	-	-	300	0	300	0	300	0	300	0	0	Tianna not available
662	119	14	92	14	-	-	92	14	-	-	92	14	92	14	92	14	14	
663	300	0	34	13	265	07	-	-	34	13	-	-	34	13	34	13	13	
663/2	34	13	-	-	-	-	-	-	-	-	34	13	34	13	34	13	13	
664	181	5	181	5	-	-	181	5	-	-	181	05	181	181	5	5	5	
665	21	7	21	7	-	-	-	-	21	7	21	7	21	7	21	7	7	
666	323	7	323	7	-	-	-	-	323	7	323	7	323	7	323	7	7	
667	300	0	300	0	-	-	-	-	300	0	300	0	300	0	300	0	0	
668	204	0	204	0	-	-	-	-	204	0	204	0	204	0	204	0	0	
669	11	7	11	7	-	-	-	-	-	-	11	7	11	7	11	7	7	
670	234	19	234	19	-	-	-	-	234	19	234	19	234	19	234	19	19	
671	270	19	171	19	-	-	-	-	171	19	171	19	171	19	171	19	19	As per calculation area is (171-19) but wrong entry in the field book (270-19)
672	53	11	53	11	-	-	-	-	53	11	53	11	53	11	53	11	11	
Total	5838	14	4563	02	289	19	2217	18	2161	11	2809	05	5055	16				


10. Morphological Ridge: One of the duties and responsibilities assigned to the STF vide order dated 28/2/2012 is to identify Morphological Ridge. In absence of any expertise with any member to identify Morphological Ridge the STF is unable to do so. However since DSSDI has digitized the boundary of Morphological Ridge based on a map of GSI on scale 1:250000 which may be superimposed by DSSDI with this Digitized Geo-referenced Map showing forest boundary prepared by the STF.

11. Preparation of Digitized Geo Referenced Map with Boundary of Forest Land of Maidangarhi Village:


- The Digitized Geo referenced Map of the village gives Latitude –Longitude of each point. Copy of the same is with the annexed CD.
- Hard Copies of five types of Maps of the above Geo-referenced digitized maps showing (i) Digitized & Geo referenced Massavi (ii) Showing Forest Land likely to be Covered Under Notification dated 24/5/1994 (iii) Showing Forest Land Covered Under Notification dated 2/4/1996 (iv) Showing Consolidated Forest Land of the Maidangarhi Village covered under all the notification & orders (v) Forest Land of Maidangarhi with Google Image is Annexed with this report.

GEO-REFERENCED POINT CO-ORDINATES				
POINT NO.	NORTHING (in meter)	EASTING (in meter)	Location	Remarks
1	3154384	714341	72 & 76 N/E	
2	3154410	714658	62 & 77 W/N	
3	3154112	714699	113 & 130 S/W	
4	3152469	715625	424 North & 425 E/W	


12. Report submitted for authentication of the Digitized and Geo-referenced map of the Maidangarhi Village showing Forest Land & its boundary by the concerned authorities of South Revenue District & South Forest Division and subsequent updating by DSSDL.


(Rakesh Kumar)
Patwari


(Leeladhar Sharma)
Patwari


(M. D. Sharma)
Kanoongo (Forest)


(Ram Chander Manzi)
Forest Guard


(Asok Kumar)
Dy. Range Officer

No. F.11/STF/HUB/S&D/SR/12/420-435

Dated 15/11/2014

Copy along with five maps & CD having digitized map with forest boundary to:

1. The District Magistrate (South), MB Road Saket, New Delhi-110068
2. The Divisional Forest Officer (South Forest Division) Deptt. of Forest & Wildlife, Karni singh shooting range Tughlakabad New Delhi

Copy also to:

1. The Vice Chairman, Delhi Development Authority, Vikas Sadan, INA, New Delhi
2. The Principal Secretary / Divisional Commissioner, 5- Shannath Marg, Delhi-54
3. The Secretary (Environment & Forests), 6th Floor, Delhi Secretariat, New Delhi
4. The Development Commissioner, 5/9-Under Hill Road , Delhi-54
5. The Addl. Principal Chief Conservator of Forests, Dept. Of Forest & Wildlife, B Block, Vikas Bhawan, ITO, New Delhi-110002
6. The Chief Conservator of Forests ,Dept. of Forest & Wildlife B Block, Vikas Bhawan, ITO, New Delhi-110002
7. The Conservator of Forests, Dept. of Forest & Wildlife, B Block, Vikas Bhawan, ITO, New Delhi-110002
8. The Additional District Magistrate /Forest Settlement Officer, (South) MB Road Saket, New Delhi-110068
9. The Director (Panchayat) Old Civil Supply Building, Tis Hazari, Delhi - 54
10. The Managing Director, GSDL,/Project Director DSSDI, 3rd floor, Vikas Bhawan-II Civil lines, Delhi-54
11. The Chief Engineer, Zone-1, I&FCD,GNCTD, ISBT, Kashmere Gate, Delhi-54
12. The Sub- Divisional Magistrate (Saket), MB Road Saket, New Delhi-68
13. The Executive Engineer, CD-V, I&FCD, GNCTD, Saiyd-UI-Ajayb ,New Delhi-68
14. The Tehsildar (Saket), MB Road Saket New Delhi-68