

CONFIDENTIAL

CAMP OFFICE OF THE SPECIAL TASK FORCE
(SURVEY & DEMARCATION OF SOUTHERN RIDGE)
HAUZ RANI CITY FOREST, M.B. ROAD, SAKET, NEW DELHI

REPORT OF SPECIAL TASK FORCE (STF) AS PER THE DUTIES ASSIGNED VIDE GCF'S ORDER NO. F.8(118)PA/CF/RUC/Pt-IV/7709-7723 DATED 28/2/2012 ON IDENTIFICATION, TOTAL STATION METHOD (TSM) SURVEY AND DEMARCATION OF FOREST LAND IN SOUTHERN RIDGE IN RESPECT OF RAJPUR KHURD VILLAGE (TOTAL AREA OF THE VILLAGE : (877 BIGHA 05 BISWA) OF THE SOUTH REVENUE DISTRICT

1. Background:

- Pursuant to the decision taken during the meeting held on 2/2/2012 under Chairmanship of Divisional Commissioner, GNCTD and subsequent CCF's order No. F.8(118)/PA/CF/RUC/Pt-IV/7709-7723 dated 28/2/2012 a Special Task Force was created for the purpose of identification & TSM Survey & Demarcation of Forest Land in Southern Ridge. Duties and Responsibilities of the Special Task Force (STF) is outlined in the above order dated 28/2/2012. Kanungo & Patwari were posted vide SDM-1 (HQ) Order no. F.7/Top/Trf/GA/Estt/DC/07/Pt. File/222 dated 7/2/2012 & Even No. 288 dated 16/2/2012. Forest Officials were deputed vide DCF (HQ) Order No. 8(328) /Forest land/Plg/2011-12/1204-25 dated 16/2/2012. A HUB has been created at Hauz Rani City Forest from where the Special Task Force is operating.

2. Methodology adopted:

- Copy of Sizra of Rajpur Khurd Village was obtained by Special Task Force (STF) from the Sadar Kanoongo Office at Tis Hazari. Copy of Field Book, Khasra Girdawari, Khatauni / Zamabandi & Sizra was obtained from the South- Revenue District.
- Information relating Forest Land as per the Notifications for Protected Forests, Reserved Forests & Other relating Orders and Notifications, from the revenue records of Rajpur Khurd Village were segregated at one place by the revenue officials of STF.
- INTECH ENGINEERS, A-27, Metro Bazar, DMRC Shopping Complex Nangloi, New Delhi-110041 TSM Survey team has been deployed by I&FCD assisting the STF in carrying out the assigned work for Rajpur Khurd Village.
- With the help of the TSM survey team the Sizra of the village was digitized. For digitization the measurements & the angles shown in the Sizra were scrupulously followed. Subsequently all the Khasra No. was shown on the same.
- For the purpose of Geo-referencing & Field Verification/ Ground Truthing of the Digitized Map the members of the STF along with the TSM Survey team carried out an extensive

exercise in the field. TSM Machine and Differential GPS were used in the field to pick up the reference points. Reference points/lines were identified by Halqua Patwari & Field Kanungo of Rajpur Khurd Village & members of STF. South West corner of Khasra No11 and South East corner of Khasra No 89 which has been used for the purpose of geo-referencing & ground truthing. No any other survey pillar either of Revenue or of Survey of India could be located in the field despite best of efforts but members of STF putting up their best of the field knowledge of the various landmarks/points and linking them with various landmarks/points shown in the Sizra carried out the ground truthing. The digitized map & georeferenced map were reverified to impart it the required accuracy.

- Segregated information from the revenue records regarding the Forest Land were shown/fed against the corresponding khasras in the digitized geo-referenced map of the Village.

3. Information on Forest Land vide Revenue Department order dated 3-11-1987:

- In exercise of the powers conferred under Section 160 of DLR Act 1954 (Act No. 8 of 1954) read with Rule 168 of Delhi Land Reforms Rules, 1954, the Administrator of the Union Territory of Delhi directed vide order no. F.33(8)/87/S.K.-Rev/5963 dated 3/11/1987 the Gaon Panchayat of Village Rajpur Khurd to reserve the land of the said village consisting of the area specified in the table given below for the works of public utility for purposes of the said act.
- The administrator further directed that the Gaon Panchayat while discharging its duties under Section 156 of the said act, shall place the aforesaid land at the disposal of the Development Commissioner, Delhi for the maintenance and development of Forest and Trees or any other work of public utility for the purposes of the said act which may be specified by the administrator from time to time.
- The administrator also directed that the Dy Commissioner, Delhi shall ensure that the aforesaid directions are fully carried out and complied with by the said Gaon Panchayat.
- Details in respect of the above 60 Bigha 09 Biswa are as follows:

| Khasra No | Area | | Area vide order No F:33(8)/87/S.K./Rev/ 5956 Dt 3-11-1987 | | Remarks |
|-----------|-------|-------|-----------------------------------------------------------------|-------|------------------------|
| | Bigha | Biswa | Bigha | Biswa | |
| 20 | 1 | 15 | 1 | 15 | Road to maidan gari |
| 44 | 1 | 6 | 1 | 6 | Road to Chhattarpur |
| 90 | 6 | 3 | 6 | 3 | Road to Satbari |
| 171 | 5 | 13 | 5 | 13 | Road |

Q

13/11/87

13/11/87

13/11/87

13/11/87

13/11/87

13/11/87





13/11/87

13/11/87

| | | | | | |
|--------------|-----------|-----------|-----------|-----------|----------------------------------------------------------------------------|
| | | | | | Titamma demarcating forest and Gram Sabha land of the Khasra not available |
| 172 | 1 | 10 | 1 | 00 | |
| | | | | | Titamma demarcating forest and Gram Sabhaland of the Khasra not available |
| 173 | 5 | 17 | 1 | 1 | |
| | | | | | Titamma demarcating forest and Gram Sabha land of the Khasra not available |
| 174 | 2 | 7 | 1 | 0 | |
| 175 | 4 | 0 | 4 | 0 | |
| 176 | 4 | 16 | 4 | 16 | |
| 177 | 5 | 7 | 5 | 7 | |
| 179 | 4 | 10 | 4 | 10 | |
| 185/2 | 1 | 16 | 1 | 16 | |
| 186 | 3 | 16 | 3 | 16 | |
| 192 | 1 | 16 | 1 | 16 | |
| 193 | 4 | 16 | 4 | 16 | |
| 194 | 5 | 18 | 5 | 18 | |
| 195 | 2 | 18 | 2 | 18 | Road to Pahari |
| 210 | 2 | 18 | 2 | 18 | Road to Pahari |
| Total | 67 | 02 | 60 | 09 | |

4. Information on Forest Land vide Development Department Notification dated 24/5/1994:

- In pursuance of the provisions of Section-4 of the Indian Forest Act, 1927 (Act No. 16 of 1927), vide Notification No. 10(42)-I/PA/DCF/93/2012-17(1) dated 24/5/1994 the land mentioned in Schedule 'A' of the same has been declared as Reserved Forest. As per the Schedule 'A' of the above notification Total 7777 Ha Appox. (Northern Ridge: Appox.87 Ha; Central Ridge: Appox. 864 Ha; South Central Ridges: Appox.626 Ha; Southern Ridge: Appox. 6200 Ha) was notified.
- The Schedule 'A' of the above notification in respect of Southern Ridge is reproduced as follows:

All forest lands and wastelands which is the property of the government of over which government have proprietary rights in:

| | | | |
|----|--------------------------------|----------|----------------------------------------------------------------------------------------------------------------------------------------------------------------------------------------------------------------------------------------------------------------------------------------------------------------------------------------------------------------------------------------------------------------------------------------------------------------------------------------------------------------------------|
| IV | Southern Ridge in NCT of Delhi | North by | Power line from Mahipalpur to Sultanpur Gauri Tomb, Telephone line from Sultan Pur Gauri Tomb to Crossing of main Power Line & Road, Western Boundary of Ghitori, Western Boundary of Aya Nagar, Southern Boundary of Jaunapur, Southern Boundary of Fatehpur Beri, Eastern Boundary of Asola Village, Eastern Boundary of Shahoorpur, Eastern Boundary of Chandanhola, Eastern Boundary of Satbari, Eastern Boundary of Maidangarhi, Southern Boundary of Naib Sarai, South Eastern Boundary of Deoli and Adliabad Ruins. |
| | | South by | State of Haryana |
| | | East by | Suraj Kund Road and State of Haryana |
| | | West by | State of Haryana, Eastern. Boundary of Rajokari, Eastern Boundary of Malkpur Kohi & Rangpuri |

- In absence of the Khasra Details for the above notification dated 24/5/1994, referring the boundary mentioned in Schedule 'A' of the notification and the map of regional park(Exact boundary & land details of Regional Park not available), part of Rajpur Khurd village is likely to fall within the Southern Ridge as per notified boundary. Further since as per Schedule 'A' of the above notification all forest lands and wastelands which is the property of the government of over which government has proprietary rights are only notified for Reserved Forest, such information Khasra visa was collected from the revenue records of the Rajpur Khurd Village for the purpose of the identification, survey & demarcation of the Forest Land.
- All the forest lands and wastelands of Rajpur Khurd Village which is the property of the government or over which government has proprietary rights are covered under order of 1987 and forms part of the 1994 notification. No additional land could be identified which forms part of 1994 notification therefore same land which is covered under order of year 1987 is treated as covered under notification 1994 excluding road's land.

- Vide Notification No. F.10(42)-I/PA/DCF/93/2018-23 (ii) for appointment of Forest Settlement Officer is reproduced as follows:

In pursuance of the provision of clause (c) of subsection (i) of Section 4 of the Indian Forest Act 1927 (Act No. 1927), the Lt. Governor of National Capital Territory of Delhi is pleased to appoint A.D.M. (Revenue) to be the Forest Settlement Officer to enquire into and determine the existence, nature and extent of any rights alleged to exist in favour of any person in or over any land comprised within such limits, as notified vide Notification No. 10(42)-

[Handwritten signatures and initials]

IPA/DCF/93(I) dated 24th May, 1994 or in or over any forest produce and to deal with the same as provided in Chapter II of the Indian Forest Act, 1927."

- Subsequently vide Department of Environment, Forests and Wildlife Notification No. F. 10(42)-I/PA/DCF/93/II/181-198 dated 10th May, 2006 three Forest Settlement Officers Additional District Magistrate (HQ), Additional District Magistrate (South District) and Additional District Magistrate (South-West District) were appointed.

5. No. any other Notification or Order for Forest land in Rajpur khurd Village has been found.

6. Consolidated details of all the forest lands of Rajpur khurd Village Khasra wise is as follows:

| Khasra No. | Area | | Area vide order No F.33(8)/87/S.K./Rev/5956 Dated 3-11-1987 | | Area of the Consolidated forest land | | Remarks |
|------------|-------|-------|-------------------------------------------------------------|-------|--------------------------------------|-------|----------------------------------------------------------------------------|
| | | | | | | | |
| | Bigha | Biswa | Bigha | Biswa | Bigha | Biswa | |
| 20 | 1 | 15 | 1 | 15 | 1 | 15 | Road to maidan gari |
| 44 | 1 | 6 | 1 | 6 | 1 | 6 | Road to Chhattarpur |
| 90 | 6 | 3 | 6 | 3 | 6 | 3 | Road to Satbari |
| 171 | 5 | 13 | 5 | 13 | 5 | 13 | Road |
| 172 | 1 | 10 | 1 | 00 | 1 | 00 | Titamma demarcating forest and Gram Sabha land of the Khasra not available |
| 173 | 5 | 17 | 1 | 1 | 1 | 1 | Titamma demarcating forest and Gram Sabhaland of the Khasra not available |
| 174 | 2 | 7 | 1 | 0 | 1 | 0 | Titamma demarcating forest and Gram Sabha land of the Khasra not available |
| 175 | 4 | 0 | 4 | 0 | 4 | 0 | |
| 176 | 4 | 16 | 4 | 16 | 4 | 16 | |
| 177 | 5 | 7 | 5 | 7 | 5 | 7 | |

1-5-
18
H

| | | | | | | | |
|--------------|-----------|-----------|-----------|-----------|-----------|-----------|----------------|
| 179 | 4 | 10 | 4 | 10 | 4 | 10 | |
| 185/2 | 1 | 16 | 1 | 16 | 1 | 16 | |
| 186 | 3 | 16 | 3 | 16 | 3 | 16 | |
| 192 | 1 | 16 | 1 | 16 | 1 | 16 | |
| 193 | 4 | 16 | 4 | 16 | 4 | 16 | |
| 194 | 5 | 18 | 5 | 18 | 5 | 18 | |
| 195 | 2 | 18 | 2 | 18 | 2 | 18 | |
| 210 | 2 | 18 | 2 | 18 | 2 | 18 | Road to Pahari |
| Total | 67 | 02 | 60 | 09 | 60 | 09 | |

7. **Morphological Ridge:** One of the duties and responsibilities assigned to the STF vide order dated 28/2/2012 is to identify Morphological Ridge. In absence of any expertise with any member to identify Morphological Ridge the STF is unable to do so. However since DSSDI has digitized the boundary of Morphological Ridge based on a map of GSI on scale 1:250000 which may be superimposed by DSSDI with this Digitized Geo-referenced Map showing forest boundary prepared by the STF.

8. **Preparation of Digitized Geo Referenced Map with Boundary of Forest Land of Rajpur Khurd Village:**


- The Digitized Geo referenced Map of the village gives Latitude –Longitude of each point. Copy of the same is with the annexed CD. For geo referencing the reference points used have been shown in Map-1 and their co-ordinates are shown below in the table.
- Hard Copies of three types of Maps of the above Geo-referenced digitized maps showing (i) Digitised & Geo referenced Sizra with reference points (ii) Showing Forest Land likely to be Covered Under order dated 3-11-1987 which is also covered under 1994 notification (iii) Forest Land of Rajpur Khurd with Google Image is Annexed with this report.


| GEO-REFERENCED POINT CO-ORDINATES | | | | |
|-----------------------------------|---------------------|-------------------|------------------------------------------|-------------------------------|
| POINT NO. | NORTHING (in meter) | ESTING (in meter) | LOCATION | REMARKS |
| RF.1 | 3154088.332 | 714200.469 | SOUTH WEST CORNER OF KHASRA NO 11 | ON EXTING WALL CORNER OF PLOT |
| RF.2 | 3154122.000 | 714700.257 | NORTH EAST CORNER OF KHASRA NO 22 OF BEY | ON EXTING BUILDING CORNER |


Handwritten signatures and initials are present at the bottom of the page, including a large signature on the left and several smaller ones on the right.


| | | | | |
|------|-------------|------------|--------------------------------------------|------------------------------------------|
| | | | GOSA | |
| RF.3 | 3153117.751 | 714233.157 | SOUTH EAST CORNER OF KHASRA NO 89 | ON EXISTING WALL CORNER OF PLOT |


9. Report submitted for authentication of the Digitized and Geo-referenced map of the Rajpur khurd Village showing Forest Land & its boundary by the concerned authorities of the South Revenue District & South Forest Division and subsequent updation by DSSDI.



(Rakesh Kumar)
Patwari



(Leeladhar Sharma)
Patwari



(Ram Khilari)
Patwari



(Sanjay Solanki)
Patwari



(Devi Ram)
Kanoongo


(Nepal Shah)
Kanoongo


(Balraj)
Kanoongo


(M. D. Sharma)
Kanoongo
(Forest)


(Ashok Kumar)
Forest Guard


(Dharam Singh)
Dy. Range Officer


(Gopinath)
ACF

No. F.17/STF/HUB/S&D/SR/12/

Dated

Copy along with five maps & CD having digitized map with forest boundary to:

1. The Dy. Commissioner (Revenue), District South, GNCTD, MB Road, New Delhi
2. The Divisional Forest Officer, South Forest Division, Dept. of Forest & Wildlife, GNCTD, Tughlakabad New Delhi

Copy also to:

1. The Vice Chairman, Delhi Development Authority, Vikas Sadan, INA, New Delhi
2. The Principal Secretary / Divisional Commissioner, 5- Sharnath Marg, Delhi-54

3. The Secretary (Environment & Forests) , 6th Floor, Delhi Secretariat, New Delhi-2
4. The Development Commissioner, 5/9-Under Hill Road, Delhi-54
5. The Addl. Principal Chief Conservator of Forests, Dept. Of Forest & Wildlife, GNCTD, B Block Vikas Bhawan, ITO, New Delhi-2
6. The Chief Conservator of Forests, Dept. of Forest & Wildlife, GNCTD, B Block Vikas Bhawan, ITO, New Delhi-2
7. The Conservator of Forests, Dept. of Forest & Wildlife, GNCTD, B Block Bhawan, ITO, New Delhi-2
8. The Additional District Magistrate /Forest Settlement Officer, (South) MB Road, Saket, New Delhi
9. The Director (Panchayat) Old Civil Supply Building, Tis Hazari, Delhi - 54
10. The Managing Director, GSDL, 3rd floor, Vikas Bhawan-II Civil lines, Delhi-54
11. The Chief Engineer, Zone-1, I&FCD, GNCTD, ISBT, Kashmere Gate, Delhi-54
12. The Sub- Divisional Magistrate (Hauz Khas), Old Tehsil Building Mehrauli GNCTD, New Delhi
13. The Executive Engineer, CD-V, I&FCD, GNCTD, Saidulajab, New Delhi
14. The Tehsildar (Hauz Khas), Old Tehsil Building Mehrauli New Delhi