

CONFIDENTIAL

CAMP OFFICE OF THE SPECIAL TASK FORCE
(SURVEY & DEMARCATION OF SOUTHERN RIDGE)
HAUZ RANI CITY FOREST, M.B. ROAD, SAKET, NEW DELHI

SHAHOORPUR

REPORT OF SPECIAL TASK FORCE (STF) AS PER THE DUTIES ASSIGNED VIDE CCF's ORDER NO. F.8(118)PA/CF/RUC/Pl.-IV/7709-7723 DATED 28/2/2012 ON IDENTIFICATION, TOTAL STATION METHOD (TSM) SURVEY AND DEMARCATION OF FOREST LAND IN SOUTHERN RIDGE IN RESPECT OF SHAHOORPUR VILLAGE (TOTAL AREA OF THE VILLAGE : 5464 BIGHA 01 BISWA) OF THE SOUTH REVENUE DISTRICT

1. Background:

- Pursuant to the decision taken during the meeting held on 2/2/2012 under Chairmanship of Divisional Commissioner, GNCTD and subsequent CCF's order No. F.8(118)/PA/CF/RUC/Pl.-IV/7709-7723 dated 28/2/2012 a Special Task Force was created for the purpose of identification & TSM Survey & Demarcation of Forest Land in Southern Ridge. Duties and Responsibilities of the Special Task Force (STF) is outlined in the above order dated 28/2/2012. Kanungo & Patwari were posted vide SDM-I (HQ) Order no. F.7/Top/Trf/GA/Estt/DC/07/Pt. File/222 dated 7/2/2012 & Even No. 288 dated 16/2/2012. Forest Officials were deputed vide DCF (HQ) Order No. 8(328) /Forest Land/Plg/2011-12/1204-25 dated 16/2/2012. A HUB has been created at Hauz Rani City Forest from where the Special Task Force is operating.

2. Methodology adopted:

- Copy of Masavi of Shahoorpur Village was obtained by Special Task Force (STF) from the Sadar Kanoongo Office at Tis Hazari. Copy of Field Book, Khasra Girdawari, Khatauni / Zamabandi & Sizra was obtained from the South Revenue District.
- Information relating Forest Land as per the Notifications for Protected Forests, Reserved Forests & Other relating Orders and Notifications from the revenue records of Shahoorpur Village were segregated at one place by the revenue officials of STF.
- Space Hub & Co.M-84/2, Lower Ground Floor, Malviya Nagar, New Delhi-110017 TSM Survey team has been deployed by I&FCD assisting the STF in carrying out the assigned work for Shahoorpur Village.
- With the help of the TSM survey team the Masavi of the village was digitized. For digitization the measurements & the angles shown in the Masavi were scrupulously followed. Subsequently all the Khasra No. was shown on the same.
- For the purpose of Geo-referencing & Field Verification/ Ground Truthing of the Digitized Map the members of the STF along with the TSM Survey team carried out an extensive exercise in the field. TSM Machine and Differential GPS were used in the field to pick up the reference points. Reference points/lines were identified by Halqua Patwari & Field Kanungo of Shahoorpur Village & members of STF. Reference Points located on South -West corner of

Khasra No-415 and North west corner of Khasra No 317 which has been used for the purpose of geo-referencing & ground truthing. No survey pillar either of Revenue or of Survey of India could be located in the field despite best of efforts but members of STF putting up their best of the field knowledge of the various landmarks/points and linking them with various landmarks/points shown in the masavi carried out the ground truthing. The digitized map & georeferenced map were reverfied to impart it the required accuracy.

- Segregated information from the revenue records regarding the Forest Land were shown/fed against the corresponding khasras in the digitized geo-referenced map of the Village.

3. Information on Forest Land vide Revenue Department Notification. F.3(116)/CWLW/84/897/to 906 dated 9/10/1986:

- In exercise of the powers conferred by section 18 of wild life (Protection)Act, 1972, the Administrator Delhi, is pleased to declare the wild life Sanctuary in 7827 Bighas 17 Biswas of Gaon Sabha land of village Sahurpur and 2186 Bighas 18 Biswas of Gaon Sabha land of Village Madian Garhi considering that the said are is of adequate ecological, founal floral, geomorphological, natural or zoological significance, for the purpose of protecting, propagating or developing of wild life or its environment for the purpose of situation and limits of the area of the village wise khasra numbers are as under:-

4. Information on Forest Land vide Development Department Notification dated 1986

Khasra No	Area		1986 Notification		Remarks
	Bigha	Biswa	Bigha	Biswa	
488	120	0	120	0	
490	120	0	120	0	
491	120	0	120	0	
492	25	0	25	0	
493	36	3	36	3	
510	70	0	70	0	
511	120	0	120	0	
512	114	3	114	3	
513	57	10	57	10	
514	4	16	4	16	
515	120	0	120	0	
516/1	120	0	120	0	
516/2	1	11	1	11	
517	34	0	34	0	
518	78	0	78	0	
519	114	10	114	10	
520	120	0	120	0	
521	111	3	111	3	




[Handwritten signatures and initials]

522	90	13	90	13	
523	59	5	59	5	
524	19	10	19	10	
525	1	16	1	16	
526	105	4	105	4	
527	74	0	74	0	
528	2	17	2	17	
529	58	19	58	19	
530	120	0	120	0	
531	120	0	120	0	
532	120	0	120	0	
533	120	0	120	0	
534	120	0	120	0	
535	61	18	61	18	
536	68	13	68	13	
537	120	0	120	0	
538	120	0	120	0	
539	2	13	2	13	
540	19	0	19	0	
541	34	11	34	11	
542	10	8	10	8	
Total	2936	03	2936	03	

- In pursuance of the provisions of Section-4 of the Indian Forest Act, 1927 (Act No. 16 of 1927), vide Notification No. 10(42)-I/PA/DCF/93/2012-17(1) dated 24/5/1994 the land mentioned in Schedule 'A' of the same has been declared as Reserved Forest. As per the Schedule 'A' of the above notification Total 7777 Ha Appox. (Northern Ridge: Appox.87 Ha; Central Ridge: Appox. 864 Ha; South Central Ridges: Appox.626 Ha; Southern Ridge: Appox. 6200 Ha) was notified.

- The Schedule 'A' of the above notification in respect of Southern Ridge is reproduced as follows:

All forest lands and wastelands which is the property of the government of over which government have proprietary rights in:



 -3-


IV	Southern Ridge in NCT of Delhi	North by	Power line from Mahipalpur to Sultanpur Gauri Tomb, Telephone line from Sultan Pur Gauri Tomb to Crossing of main Power Line & Road, Western Boundary of Shahoorpur, Western Boundary of Aya Nagar, Southern Boundary of Jaunapur, Southern Boundary of Fatehpur Beri, Eastern Boundary of Shahoorpur Village, Eastern Boundary of Shahoorpur, Eastern Boundary of Chandanholra, Eastern Boundary of Sabari, Eastern Boundary of Maidangarhi, Southern Boundary of Naib Sarai, South Eastern Boundary of Deoli and Adilabad Ruins.
		South by	State of Haryana
		East by	Suraj Kund Road and State of Haryana
		West by	State of Haryana, Eastern Boundary of Rajokari, Eastern Boundary of Malikpur Kohi & Rangpuri

- In absence of the Khasra Details for the above notification dated 24/5/1994, referring the boundary mentioned in Schedule 'A' of the notification and the digitized map of Regional Park as per MPD 2021 available with DSSDI, Survey of India (Exact boundary & land details of Regional Park not available), part of Shahoorpur village is likely to fall within the Southern Ridge as per notified boundary. Further since as per Schedule 'A' of the above notification all forest lands and wastelands which is the property of the government of over which government has proprietary rights are only notified for Reserved Forest, such information Khasra wise was collected from the revenue records of the Shahoorpur Village for the purpose of the identification, survey & demarcation of the Forest Land.

- All the forest lands and wastelands of Shahoorpur Village which is the property of the government or over which government has proprietary rights are covered under notification of 1996. STF is, at present, inconclusive about which part of the above land is covered in the

-4-

notification of 1994 and which is not and extent of same can be ascertained when the profile of the forest land of the southern ridge of the neighboring villages is also prepared and available

- Vide Notification No. F.10(42)-1/PA/DCF/93/2018-23 (ii) for appointment of Forest Settlement Officer is reproduced as follows:




In pursuance of the provision of clause (c) of subsection (1) of Section 4 of the Indian Forest Act 1927 (Act No. 1927), the Lt. Governor of National Capital Territory of Delhi is pleased to appoint A.D.M. (Revenue) to be the Forest Settlement Officer to enquire into and determine the existence, nature and extent of any rights alleged to exist in favour of any person in or over any land comprised within such limits, as notified vide Notification No. 10(42)-1/PA/DCF/93(I) dated 24th May, 1994 or in or over any forest produce and to deal with the same as provided in Chapter II of the Indian Forest Act, 1927."

- Subsequently vide Department of Environment, Forests and Wildlife Notification No. F. 10(42)-1/PA/DCF/93/11/181-198 dated 10th May, 2006 three Forest Settlement Officers Additional District Magistrate (HQ), Additional District Magistrate (South District) and Additional District Magistrate (South-West District) were appointed.

5. No any other Notification or Order for Forest Land in Shahoorpur Village has been found.

6. The forest lands of Shahoorpur Village khasra vise is as follows Year of Order : 1987 vide order No:- F:33(8)87/S.K./Rev/5970Dt 3-11-1987

Khasra Number	Area vide order No F:33(8)/87/S.K./Rev/5970 Dt 3-11-1987		Remarks
	Bigha	Biswa	
25	0	10	
92	9	1	
159	2	16	
170	12	0	
329	1	4	
331	28	14	
336	1	0	
340	2	0	
345	30	6	
347	1	7	
349	46	0	
350	0	14	
351	0	18	
357	2	14	


-5-

mos


364	60	7	
370	16	13	
371	27	18	
397	1	13	
407	1	17	
410	5	8	
411	0	14	
424	1	0	
486	22	1	
487	10	5	
489	66	4	
496	8	7	
501	9	1	
Total Area	370	12	

7. Consolidated details of all the forest lands of Shahoorpur Village Khasra vise is as follows:







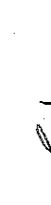


















Khasra No.	Area		Area as per 1986 Notification		Area as per 1987 Notification		Area of the Consolidated forest land		Remarks
	Bigha	Biswa	Bigha	Biswa	Bigha	Biswa	Bigha	Biswa	
25	0	10	-	-	0	10	0	10	
92	9	01	-	-	9	1	9	1	
159	2	16	-	-	2	16	2	16	
170	12	00	-	-	12	0	12	0	
329	1	04	-	-	1	4	1	4	
331	28	14	-	-	28	14	28	14	
336	1	00	-	-	1	0	1	0	
340	2	00	-	-	2	0	2	0	
345	30	06	-	-	30	6	30	6	
347	1	07	-	-	1	7	1	7	

[Handwritten signatures and initials]

-6-

[Handwritten initials]

[illegible]

9. Preparation of Digitized Geo Referenced Map with Boundary of Forest Land of Shahoorpur Village:

- The Digitized Geo referenced Map of the village gives reference point used for Geo referencing. Copy of the same is with the annexed CD. For geo referencing following reference points have been used. The coordinate of each is shown against them. These point have been shown in the map number-1 enclosed
- Hard Copies of five types of Maps of the above Geo-referenced digitized maps showing (i) Digitised & Geo referenced Masavi (ii) Showing Forest Land likely to be Covered Under Notification dated 24/5/1994 (iii) Showing Forest Land Covered Under Notification dated 9/10/1986 (iv) Showing Consolidated Forest Land of the Shahoorpur Village covered under all the notification & orders (v) Forest Land of Shahoorpur with Google Image is Annexed with this report.

Pt. ID	LATITUDE	LONGITUDE	LOCATION
BASE POINT	3151902.83	713959.26	Near Well in Khasra No 209 of Satbari Village.
	28°28'34.82"	77°11'7.75"	
REF.1	3150878.25	715651.37	On the Side of Executive Club Road Near Khasra No 415.
	28°28'0.08"	77°12'9.24"	
REF.2	3150878.25	714108.14	At the Junction of Main Chandan Hola Rd and Executive Club Rd Near Khasra No 317.
	28°28'0.08"	77°11'12.54"	

10. Report submitted for authentication of the Digitized and Geo-referenced map of the Shahoorpur Village showing Forest Land & its boundary by the concerned authorities of South Revenue District & South Forest Division and subsequent updation by DSSDI.

[Handwritten signatures and initials]

-9-

[Handwritten signatures and initials]

Rakesh Kumar
Patwari

Leeladhar Sharma
Patwari

Ram Khilari
Patwari

Sanjay Solanki
Patwari

Balraj
Kanoongo

Nepal Shah
Kanoongo

Devi Ram
Kanoongo

M. D. Sharma
Kanoongo (Forest)

Ashok Kumar
Forest Guard

Dharm Singh
Dy. Range Office

R Gopinath
ACF

No. F.18/STF/HUB/S&D/SR/12/

Dated 29 /8/2012

Copy along with five maps & CD having digitized map with forest boundary to:

1. Dy. Commissioner (Revenue), District South, GNCTD, MB Road, Saket, New Delhi
2. Divisional Forest Officer, South Forest Division, Dept. of Forest & Wildlife, GNCTD, Karni Singh Shooting Range Tughlakabad New Delhi

Copy also to:

1. Vice Chairman, Delhi Development Authority, Vikas Sadan, INA, New Delhi
2. Principal Secretary / Divisional Commissioner, 5- Sharnath Marg, Delhi
3. Secretary (Environment & Forests), 6th Floor, Delhi Secretariat, New Delhi
4. Development Commissioner, 5/9-Under Hill Road , Delhi-54
5. Addl. Principal Chief Conservator of Forests, Dept. Of Forest & Wildlife, GNCTD, New Delhi
6. Chief Conservator of Forests, Dept. of Forest & Wildlife, GNCTD, IInd floor B Block New Delhi

7. Conservator of Forests, Dept. of Forest & Wildlife, GNCTD, New Delhi
8. Additional District Magistrate (South)/Forest Settlement Officer, MB Road, Saket New Delhi
9. Director (Panchayat) Old Civil Supply Building, Tis Hazari, Delhi - 54
10. Managing Director GSDL, Survey of India, Pushpa Bhawan, New Delhi
11. Chief Engineer, Zone-1, I&FCD, GNCTD, ISBT, Kashmir Gate, Delhi
12. Sub- Divisional Magistrate (Hauz Khas), GNCTD, New Delhi
13. Executive Engineer, CD-V, I&FCD, GNCTD, Saidulajab, New Delhi
14. Tehsildar (Hauz Khas), New Delhi